C3.224/5: PHC 80-1-121/MAPS
COMPLETED

PHC80-1-121

Index to Block Numbered 1980 Census Maps

CINCINNATI, OHIO-KY.-IND.

STANDARD METROPOLITAN STATISTICAL AREA

FIPS SMSA CODE 1640

U.S. Department of Commerce
BUREAU OF THE CENSUS

Map Legend

The following symbols and type styles apply to the metropolitan map series (MMS), vicinity map series (VMS), and other maps prepared by the Bureau of the Census; base maps provided by other agencies may use different symbols and type styles:

SYMBOL	TYPE STYLE	GEOGRAPHIC FEATURE
	CANADA	Foreign country
	WYOMING	State
	ALLEN	County
	I-65	Limited access highway
	CODY ST	Street or road
	BN RR	Railroad
	POWER TRANSMISSION LINE	Power transmission line
	GOLF COURSE	Landmark, such as a military base, university, prison, park, cemetery, airport
	CANYON	Other boundary, such as a ridge line or canyon
	POWELLS CREEK	Drainage

Map Legend

SYMBOL	TYPE STYLE	GEOGRAPHIC AREA

The following symbols and type styles are standard for all 1980 Census Maps:

SYMBOL	TYPE STYLE	GEOGRAPHIC AREA
	West Pine	**County subdivision [minor civil division (MCD) or census county division (CCD)]**
	20066	Federal Information Processing Standards (FIPS) code for county subdivision, if available.
	(160)	Census Geographic Identification Code Scheme (GICS) code for county subdivision.
	CHEYENNE	**Incorporated place**
	37860	Federal Information Processing Standards (FIPS) code for incorporated place, if available.
	(0325)	Census Geographic Identification Code Scheme (GICS) code for incorporated place.
	BURNS ✲	**Coextensive incorporated place** An open six-spoked asterisk following an incorporated place name indicates that the place is coextensive with a county subdivision. The county subdivision name is shown only when it differs from that of the place.
	23516	Federal Information Processing Standards (FIPS) code for incorporated place, if available.
	(1971)	Census Geographic Identification Code Scheme (GICS) code for incorporated place.
	32832	Federal Information Processing Standards (FIPS) code for county subdivision, if available.
	(228)	Census Geographic Identification Code Scheme (GICS) code for county subdivision.
	MILLS *	**Independent incorporated place** A solid eight-spoked asterisk following an incorporated place name indicates that the place is treated as a county subdivision for census purposes.
	51525	Federal Information Processing Standards (FIPS) code for incorporated place, if available.
	(6269)	Census Geographic Identification Code Scheme (GICS) code for incorporated place.
	(430)	Census Geographic Identification Code Scheme (GICS) code for county subdivision.
		Corporate corridor An open boundary symbol indicates that the incorporated area depicted consists of a narrow strip of land, such as a right-of-way.

Map Legend

SYMBOL	TYPE STYLE	GEOGRAPHIC AREA
	GOSHEN 22506 (3077)	**Census designated place (CDP)** Federal Information Processing Standards (FIPS) code for census designated place, if available Census Geographic Identification Code Scheme (GICS) code for census designated place
	VALLEY ✲ 77305 (4787) 50198 (452)	**Coextensive census designated place (CDP)** An open six-spoked asterisk following a census designated place name indicates that the place is coextensive with a county subdivision. The county subdivision name is shown only when it differs from that of the place. Federal Information Processing Standards (FIPS) code for census designated place, if available Census Geographic Identification Code Scheme (GICS) code for census designated place Federal Information Processing Standards (FIPS) code for county subdivision, if available Census Geographic Identification Code Scheme (GICS) code for county subdivision
	Naveta 41018 (255)	**American Indian reservation** Federal Information Processing Standards (FIPS) code for American Indian reservation, if available Census Geographic Identification Code Scheme (GICS) code for American Indian reservation
	27	**Census tract** A one- to four-digit number followed in some cases by a two-digit suffix, e.g., 3243.03.
	9903	**Block numbering area (BNA)** A four-digit number followed in some cases by a two-digit suffix, e.g., 9901.99. The first two digits of a block numbering area number are always 99.
	ED 32 N-ED 29 ED 72 T	**Enumeration district (ED)** A prefix of A, M, N, P, S, or V may precede an enumeration district number; it identifies an area that required special enumeration procedures. A one-letter suffix may follow an enumeration district number; it identifies an area that required separate identification after original enumeration district delineation.

Map Legend

SYMBOL	TYPE STYLE	GEOGRAPHIC AREA
	418 488*	**Block number** An asterisk indicates that the block number is repeated elsewhere in the block or that the block is partially shown on an adjacent map sheet or an inset.
		Crews-of-vessels area The anchor symbol identifies a water body or docking area for which ship-based population may be reported. It may be accompanied by a census tract or block numbering area number with a suffix of .99. It is accompanied either by a V-prefixed enumeration district number or a block number of 100 and/or 200. The block number 100 is used for civilian shipboard population; 200 is used for military shipboard population.
		Fishhook A fishhook denotes continuity by connecting two parts of the same political and/or statistical area.
	FALL RIVER URBANIZED AREA	**Urbanized area (UA)** Urbanized areas are named only where more than one appears on a single map sheet.
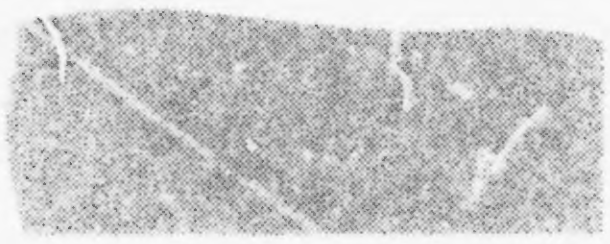	SEE ... MAP	**"See ... Map"** Detail for the shaded area appears on the designated map.

Notes:

All political and statistical boundaries are as of January 1, 1980.

Boundaries of small areas may not be depicted exactly due to the scale of the map.

Where boundaries coincide and only one symbol is shown, the boundary symbol of the higher level geographic area is shown. However, the county subdivision boundary symbol is not shown for places which have either asterisk.

Map Index and Map Series

INTRODUCTION

The accompanying set of maps includes only those 1980 census map sheets covering the block numbered portion of the SMSA appearing in the publication title. Included with the set are two reference items to assist in the use of the individual map sheets.

1. **Map Index to Block Numbered Areas**—This map index shows the extent of the SMSA and all county (or county equivalent), minor civil division (where functioning), place, and American Indian reservation boundaries within the SMSA. It also shows the relationship of each map sheet to these boundaries and to the other map sheets in the set.

2. **Index to Block Numbered 1980 Census Maps**—This index lists the appropriate 1980 census map number(s) for the block numbered portion of each county (or county equivalent), minor civil division (where functioning), place, and census tract (or block numbering area) in the SMSA. It describes each of the five map series comprising the 1980 census maps and explains the system used to number each map sheet. The index also contains sections of the State Map Index to Block Numbered Areas showing those portions of the State that are adjacent to the SMSA. While additional block numbered areas are indicated on these map sections, no map sheets for these areas are included with this set of maps. In order to obtain block numbered 1980 census maps for areas outside of this SMSA, it will be necessary to obtain the set of maps for the SMSA that includes the desired area, or, if the area is not located within an SMSA, the set of maps for "selected areas" within the particular State.

MAP SERIES

The 1980 census maps are comprised of five different series of maps which together provide coverage for all block numbered areas in the country and Puerto Rico.

1. County Map Series

This map series is the primary component of the Census Bureau's map coverage. Theoretically, a complete set of these map sheets shows the overall picture of the census geographic framework from ocean to ocean and border to border. Most map sheets in the County Map Series are at a scale of 1 inch to 1 mile. They have been created by superimposing census boundaries and names over base maps supplied by State transportation or highway departments. County map sheets adequately show detail in rural areas, but the scale is not sufficiently large for built-up areas (e.g., villages, cities, and metropolitan areas). For these more densely settled areas, the Census Bureau has developed other series of maps. The portions of counties where such alternate coverage has been provided are shaded on the county map sheets. Approximately 5,500 map sheets have been produced in the County Map Series for 1980.

2. Metropolitan Map Series and Vicinity Map Series

The Census Bureau has developed its own series of maps for metropolitan areas, in order to provide uniform coverage of the densely settled portions of the counties involved. This series of maps is referred to as the *Metropolitan Map Series (MMS)* when the maps cover SMSA counties and as the *Vicinity Map Series (VMS)* when the maps cover built-up areas which are not located in an SMSA county. In a few instances, these sheets entirely cover a county, in which case no separate county map sheet exists. The predominant scale for the MMS and the VMS is 1 inch to 1,600 feet. In selected areas with very dense development, some map sheets are produced at a scale of 1 inch to 800 feet; conversely, some sparsely settled areas are mapped at a scale of 1 inch to 3,200 feet or even 1 inch to 6,400 feet. The MMS and the VMS are considered to be insets to county map sheets. Approximately 10,400 MMS and VMS map sheets have been produced for 1980.

3. Place Map Series

For places not covered by MMS or VMS sheets, where most of the development is contained within the limits of an incorporated place or the boundaries established for a census designated place, the Census Bureau has developed a series of maps referred to as the Place Map Series. As with the MMS and VMS sheets, place map sheets are considered to be insets to the county map sheets. The scale varies from map sheet to map sheet. Most place map sheets have been created by superimposing census boundaries and names over base maps supplied by local or State governments. Approximately 11,800 map sheets have been produced in the Place Map Series for 1980.

4. Place and Vicinity Map Series

For places not covered by MMS or VMS sheets which have fairly dense development outside of the limits of an incorporated place or the boundaries established for a census designated place, the Census Bureau has developed a separate series of maps referred to as the Place and Vicinity Map Series. Also included in this category are map sheets showing places located outside of urbanized areas which have enclaves of unincorporated territory within their outer perimeter, and map sheets which show two or more places. In all other respects, place and vicinity map sheets have the same characteristics as place map sheets. Place and vicinity map sheets are also considered to be insets to county map sheets. About 4,500 map sheets have been produced in the Place and Vicinity Map Series for 1980.

5. Indian Reservation Map Series

The Census Bureau has developed a separate series of map sheets for the following American Indian reservations: Fort Apache, Ariz.; Fort Belknap, Mont.; Fort McDermitt, Oreg.-Nev.; Hannahville, Mich.; Hoopa Valley, Calif.; Hoopa Valley Extension, Calif.; Hopi, Ariz.; Indian Township, Maine; Lower Brule, S. Dak.; Menominee, Wis.; Navajo, Ariz.-N. Mex.-Utah; Penobscot, Maine; Pine Ridge, S. Dak.; Potawatomi, Wis.; Ramah, N. Mex.; Resighini Rancheria, Calif.; Rosebud, S. Dak.; Te-Moak, Nev.; Walker River, Nev.; and XL Ranch, Calif. The map sheets in this series are very similar to county map sheets in format and content. Any American Indian reservation not listed above and all Alaska Native villages are shown on other series of 1980 census maps. Approximately 100 map sheets have been produced in the Indian Reservation Map Series for 1980.

MMS/VMS Maps

5600-1

- 5600 — FIPS SMSA (or Census Bureau map series) code
- 1 — map sheet number

County Maps

42-017-001

- 42 — FIPS State code
- 017 — FIPS county code
- 001 — map sheet number

Place Maps

42-1702-01

- 42 — FIPS State code
- 1702 — Census Bureau place code
- 01 — map sheet number

Indian Reservation Maps

9417-1

- 94 — Indian reservation generic code
- 17 — Indian reservation sequence number
- 1 — map sheet number

Place and Vicinity Maps

9742-1

- 97 — Place and vicinity generic code*
- 42 — FIPS State code
- 1 — map sheet number

*A generic code of 98 will appear for maps in the States of New York, Connecticut, and Rhode Island. A generic code of 99 will appear for maps in the State of California. When either of these generic codes appear, the two digits following the generic code will *not* represent the FIPS State code.

1980 Census Map Filing Sequence

1640-1	1640-11	1640-19	1640-33
1640-2	1640-12	1640-20	1640-34
1640-3	1640-13	1640-21	1640-37
1640-4	1640-13NW	1640-22	1640-38
1640-5	1640-13SW	1640-23	1640-39
1640-6	1640-14	1640-24	1640-40
1640-7	1640-15	1640-25	1640-509NE
1640-8	1640-16	1640-26	
1640-9	1640-17	1640-31	
1640-10	1640-18	1640-32	

Geographic Areas and Map Sheet Numbers

STATE

Kentucky

PLACE

Alexandria city	1640-17	1640-21	1640-22		
Bellevue city	1640-13	1640-13NW	1640-13SW		
Bromley city	1640-12				
Cold Spring city	1640-17	1640-18	1640-21		
Covington city	1640-12	1640-13SW	1640-18	1640-19	1640-21
Crescent Park city	1640-19				
Crescent Springs city	1640-19				
Crestview city	1640-18				
Crestview Hills city	1640-18	1640-19			
Dayton city	1640-13	1640-13SW			
Edgewood city	1640-18	1640-19	1640-20	1640-21	
Elsmere city	1640-19	1640-20			
Erlanger city	1640-19	1640-20	1640-21		
Fairview city	1640-18				
Florence city	1640-19	1640-20	1640-31	1640-509NE	
Fort Mitchell city	1640-18	1640-19			
Fort Thomas city	1640-13	1640-18			
Fort Wright city	1640-18	1640-19			
Highland Heights city	1640-18				
Independence city	1640-19	1640-20	1640-21	1640-33	1640-34
Kenton Vale city	1640-18				
Lakeside Park city	1640-19				
Latonia Lakes city	1640-21				
Ludlow city	1640-12	1640-13SW			
Melbourne city	1640-17	1640-21			
Newport city	1640-13	1640-13NW	1640-13SW	1640-18	
Park Hills city	1640-13SW	1640-18			
Ridgeview Heights city	1640-20				
Ryland Heights city	1640-18	1640-21			
Silver Grove city	1640-17	1640-18			
Southgate city	1640-13	1640-13SW	1640-18		
Taylor Mill city	1640-14	1640-18	1640-21		
Union city	1640-20	1640-509NE			
Villa Hills city	1640-19				
Wilder city	1640-18				
Woodlawn city	1640-13				

COUNTY OR COUNTY EQUIVALENT

Boone county	1640-11	1640-12	1640-19	1640-20	1640-31
	1640-33	1640-509NE			

CENSUS TRACT OR BLOCK NUMBERING AREA

701	1640-19	1640-20	
702	1640-19	1640-20	
703.01	1640-20		
703.02	1640-20	1640-31	1640-509NE
703.03	1640-19	1640-20	1640-31
	1640-509NE		
703.04	1640-12	1640-19	1640-31
704	1640-11	1640-12	1640-19
	1640-31		
706.01	1640-20	1640-509NE	
706.02	1640-20	1640-33	

COUNTY OR COUNTY EQUIVALENT

Campbell county	1640-13	1640-13NW	1640-13SW	1640-17	1640-18
	1640-21	1640-22			

CENSUS TRACT OR BLOCK NUMBERING AREA

501	1640-13NW	1640-13SW	
502	1640-13NW		
503	1640-13NW	1640-13SW	
504	1640-13NW	1640-13SW	
505	1640-13NW	1640-13SW	
506	1640-13SW		
511.01	1640-13	1640-13SW	
511.02	1640-13	1640-13SW	
512	1640-13	1640-13NW	1640-13SW
513	1640-13		
519	1640-17	1640-21	1640-22
521	1640-13SW		
522	1640-13	1640-13NW	1640-13SW
523	1640-13	1640-13NW	1640-13SW
	1640-18		
524	1640-13	1640-13SW	1640-18
525	1640-13NW	1640-13SW	1640-18
526	1640-18		
527	1640-18		
528	1640-18		
529	1640-18	1640-21	1640-22
530	1640-18		
531	1640-17	1640-18	1640-21

COUNTY OR COUNTY EQUIVALENT

Kenton county	1640-12	1640-13SW	1640-14	1640-18	1640-19
	1640-20	1640-21	1640-33	1640-34	

CENSUS TRACT OR BLOCK NUMBERING AREA

601	1640-13SW		
603	1640-13SW		
604	1640-13SW		
605	1640-13SW		
606	1640-13SW	1640-18	
607	1640-13SW	1640-18	
609	1640-18		
610	1640-18		
611	1640-18		
612	1640-18		
613	1640-18		
614	1640-18		
616	1640-13SW	1640-18	
620	1640-12	1640-13SW	
636.01	1640-19	1640-20	1640-21
636.02	1640-20	1640-21	1640-33
	1640-34		
638	1640-12	1640-13SW	1640-18
639	1640-12	1640-19	
640	1640-12	1640-19	
641	1640-19		
642	1640-19		
643	1640-19		
644	1640-19		
645	1640-19		
646	1640-18	1640-19	
647	1640-18	1640-19	
648	1640-12	1640-13SW	1640-18
	1640-19		
649	1640-13SW	1640-18	
650	1640-13SW	1640-18	
651	1640-18		
652	1640-18	1640-19	
653	1640-14	1640-18	1640-21
654	1640-18	1640-19	
655	1640-18	1640-19	1640-20
	1640-21		
656	1640-19	1640-20	
657	1640-19	1640-20	
658	1640-21		
659	1640-18	1640-21	

STATE

Ohio

PLACE

Addyston village	1640-11				
Amberley village	1640-8				
Amelia village	1640-16				
Arlington Heights village	1640-8				
Batavia village	1640-15	1640-16			
Blue Ash city	1640-3	1640-4	1640-7	1640-8	
Brentwood (CDP)	1640-8				
Bridgetown (CDP)	1640-9	1640-12			
Carlisle village	1640-37				
Cheviot city	1640-7	1640-9	1640-12		
Cincinnati city	1640-7	1640-8	1640-9	1640-11	1640-12
	1640-13	1640-13NW	1640-13SW	1640-14	1640-17
	1640-18				
Cleves village	1640-10	1640-11			
Covedale (CDP)	1640-12	1640-14			
Deer Park city	1640-7	1640-8			
Delhi Hills (CDP)	1640-12				
Elmwood Place village	1640-8				
Evendale village	1640-3	1640-4	1640-8		
Fairfax village	1640-14				
Forest Park city	1640-2	1640-3			
Franklin city	1640-37	1640-38	1640-39	1640-40	
Glendale village	1640-3				
Golf Manor city	1640-8				
Greenhills city	1640-3				
Groesbeck (CDP)	1640-2	1640-9			
Harrison village	1640-1	1640-10			
Hunter (CDP)	1640-40				
Kenwood (CDP)	1640-7				
Landen (CDP)	1640-4	1640-5	1640-25	1640-26	
Lebanon city	1640-23	1640-24	1640-39	1640-40	
Lincoln Heights city	1640-3	1640-8			
Lockland city	1640-3	1640-8			
Loveland city	1640-4	1640-5			
Loveland Park (CDP)	1640-4	1640-5	1640-25		
Madeira city	1640-7				
Maineville village	1640-5	1640-25			
Mariemont village	1640-4	1640-7	1640-14		
Mason city	1640-23	1640-24	1640-26		
Milford village	1640-7	1640-14			
Monfort Heights (CDP)	1640-9				
Monroe village	1640-23	1640-40			
Montgomery city	1640-4	1640-7			
Mount Healthy city	1640-2	1640-3	1640-8	1640-9	
Newtown village	1640-14				
North Bend village	1640-10	1640-11			
Northbrook (CDP)	1640-2				
North College Hill city	1640-8	1640-9			
Norwood city	1640-8	1640-9	1640-13		
Reading city	1640-3	1640-8	1640-12		
St. Bernard city	1640-8				
Sharonville city	1640-3	1640-4			
Silverton city	1640-7	1640-8			
South Lebanon village	1640-25				
Springboro village	1640-37	1640-38	1640-39		
Springdale city	1640-3				
Terrace Park village	1640-7	1640-14			
The Village of Indian Hill city	1640-4	1640-7	1640-14		
White Oak (CDP)	1640-9				
Woodlawn village	1640-3				
Wyoming city	1640-3	1640-8			

COUNTY OR COUNTY EQUIVALENT

Clermont county	1640-4	1640-5	1640-6	1640-7	1640-14
	1640-15	1640-16	1640-17	1640-32	

MINOR CIVIL DIVISION

Batavia township	1640-15	1640-16			
Goshen township	1640-5	1640-6	1640-7		
Miami township	1640-4	1640-5	1640-6	1640-7	1640-14
	1640-15				
Monroe township	1640-16	1640-32			
Ohio township	1640-16	1640-32			
Pierce township	1640-16	1640-17	1640-32		
Stonelick township	1640-6	1640-15			
Union township	1640-6	1640-7	1640-14	1640-15	1640-16
	1640-17				

CENSUS TRACT OR BLOCK NUMBERING AREA

402	1640-5	1640-6	1640-7
403	1640-4	1640-5	1640-6
404	1640-4	1640-5	1640-6
	1640-7		
405	1640-6	1640-7	1640-14
406	1640-6	1640-7	1640-15
407	1640-6	1640-7	
408	1640-6	1640-15	
410	1640-15	1640-16	
411	1640-15	1640-16	
412	1640-15	1640-16	1640-17
413	1640-6	1640-7	1640-14
	1640-15	1640-16	1640-17
414	1640-7	1640-14	1640-17
415	1640-16	1640-17	1640-32
416	1640-16	1640-32	
417	1640-16	1640-32	

COUNTY OR COUNTY EQUIVALENT

Hamilton county	1640-1	1640-2	1640-3	1640-4	1640-5
	1640-7	1640-8	1640-9	1640-10	1640-11
	1640-12	1640-13	1640-13NW	1640-13SW	1640-14
	1640-17	1640-18			

MINOR CIVIL DIVISION

Anderson township	1640-13	1640-14	1640-17	1640-18	
Colerain township	1640-1	1640-2	1640-9	1640-10	1640-12
Columbia township	1640-7	1640-8	1640-14		
Crosby township	1640-1	1640-2			
Delhi township	1640-11	1640-12			
Green township	1640-9	1640-11	1640-12	1640-14	
Harrison township	1640-1	1640-10			
Miami township	1640-9	1640-10	1640-11		
Springfield township	1640-2	1640-3	1640-8	1640-9	
Sycamore township	1640-4	1640-7	1640-8	1640-14	
Symmes township	1640-4	1640-5	1640-7		

MINOR CIVIL DIVISION—Continued

Whitewater township	1640-1	1640-10	1640-11

CENSUS TRACT OR BLOCK NUMBERING AREA

1	1640-13SW		
2	1640-13SW		
3.01	1640-13SW		
3.02	1640-13SW		
4	1640-13SW		
6	1640-13SW		
7	1640-13SW		
8	1640-13SW		
9	1640-13SW		
10	1640-13SW		
11	1640-13SW		
12	1640-13SW		
13	1640-13SW		
14	1640-13NW	1640-13SW	
15	1640-13NW	1640-13SW	
16	1640-13NW	1640-13SW	
17	1640-13SW		
18	1640-13SW		
19	1640-13NW	1640-13SW	
20	1640-13NW		
21	1640-13NW	1640-13SW	
22	1640-13NW		
23	1640-13NW	1640-13SW	
25	1640-13NW		
26	1640-13NW		
27	1640-13NW		
28	1640-12	1640-13NW	
29	1640-13NW		
30	1640-13NW		
32	1640-13NW		
33	1640-13NW		
34	1640-13NW		
35	1640-13NW		
36	1640-13NW		
37	1640-13NW		
38	1640-13	1640-13NW	
39	1640-13	1640-13NW	
40	1640-13		
41	1640-13	1640-13NW	
42	1640-13	1640-13NW	
43	1640-13	1640-13SW	
44	1640-13	1640-18	
45	1640-13	1640-14	1640-17
	1640-18		
46.01	1640-13	1640-14	
46.02	1640-13	1640-14	
46.03	1640-14	1640-17	
47.01	1640-13		
47.02	1640-13	1640-14	
48	1640-13		
49	1640-13		
50	1640-13		
51	1640-13		
52	1640-8	1640-13	
53	1640-8	1640-13	1640-14
54	1640-8	1640-13	
55	1640-7	1640-8	1640-14
56	1640-7	1640-14	
57.01	1640-8		
57.02	1640-8		

58	1640-7	1640-8	
59	1640-8		
60	1640-8		
61	1640-8		
62.01	1640-8		
62.02	1640-8		
63	1640-8		
64	1640-8		
65	1640-8	1640-13	1640-13NW
66	1640-13	1640-13NW	
67	1640-13NW		
68	1640-8	1640-13NW	
69	1640-8	1640-13NW	
70	1640-8	1640-13NW	
71	1640-8	1640-13NW	
72	1640-13NW		
73	1640-8		
74	1640-8		
75	1640-8		
77	1640-8	1640-9	1640-12
78	1640-8	1640-9	1640-13NW
79	1640-8	1640-9	
80	1640-8		
81	1640-8		
82.01	1640-8	1640-9	
82.02	1640-8	1640-9	
83	1640-9		
84	1640-8	1640-9	
85.01	1640-9		
85.02	1640-9		
86.01	1640-12	1640-13NW	
87	1640-12	1640-13NW	
88	1640-12		
89	1640-12		
91	1640-12	1640-13NW	1640-13SW
92	1640-12	1640-13NW	
93	1640-12		
94	1640-12		
95	1640-12		
96	1640-12		
97	1640-12		
98	1640-12		
99.01	1640-12		
99.02	1640-12		
100.01	1640-12		
100.02	1640-9	1640-12	
101	1640-9	1640-12	1640-14
102.01	1640-12		
102.02	1640-12		
103	1640-12		
104	1640-12		
105	1640-11	1640-12	
106	1640-11		
107	1640-12		
108	1640-7	1640-8	
109	1640-12	1640-14	
110	1640-8		
111	1640-8		
201	1640-1	1640-10	
202	1640-1	1640-10	1640-11

CENSUS TRACT OR BLOCK NUMBERING AREA—Continued

203	1640-1	1640-2	
204.01	1640-10	1640-11	
204.02	1640-9	1640-10	1640-11
205.01	1640-1	1640-2	1640-9
	1640-10		
205.02	1640-2		
205.03	1640-2		
206	1640-9	1640-10	
207.01	1640-2	1640-9	1640-12
207.04	1640-2		
207.05	1640-2	1640-9	
207.06	1640-9		
207.07	1640-9		
208.01	1640-9		
208.02	1640-9		
209.01	1640-9	1640-12	
209.02	1640-7	1640-9	1640-12
210.01	1640-9		
210.02	1640-9	1640-12	
210.03	1640-9	1640-12	
211	1640-9	1640-11	1640-12
212.01	1640-9	1640-12	
212.02	1640-12		
213.01	1640-12		
213.02	1640-11	1640-12	
214.01	1640-12		
214.02	1640-12		
215.01	1640-3		
215.04	1640-3		
215.05	1640-3		
215.06	1640-3		
215.07	1640-2	1640-3	
215.08	1640-2	1640-3	
215.09	1640-2	1640-3	
216.02	1640-2	1640-3	1640-8
216.03	1640-2	1640-3	
216.04	1640-2	1640-9	
217	1640-2	1640-3	1640-8
	1640-9		
218.01	1640-8	1640-9	
218.02	1640-9		
219	1640-9		
220	1640-3		
221.01	1640-3	1640-8	
221.02	1640-8		
222	1640-8		
223.01	1640-3		
223.02	1640-4		
224	1640-3		
225	1640-3		
226	1640-3	1640-8	
227	1640-3	1640-8	
228	1640-3	1640-8	
229	1640-8		
230.01	1640-3	1640-4	
230.02	1640-3	1640-4	
231	1640-3	1640-4	1640-8
232.01	1640-3	1640-8	
232.02	1640-3	1640-7	1640-8
	1640-12		
233	1640-8		
234	1640-8		
235	1640-3	1640-4	1640-7
	1640-8		
236	1640-7	1640-8	1640-14
237.01	1640-7	1640-8	
237.02	1640-7	1640-8	
238	1640-7	1640-8	
239	1640-4	1640-7	
240.01	1640-7		
240.02	1640-7		
241	1640-7		
242	1640-7		
243	1640-4	1640-5	1640-7
244	1640-4	1640-7	1640-14
245	1640-7	1640-14	
246	1640-14		
247	1640-14		
248	1640-4	1640-7	1640-14
249	1640-14		
250.01	1640-14	1640-17	
250.02	1640-14	1640-17	1640-18
251.01	1640-14		
251.02	1640-14	1640-17	
251.03	1640-14	1640-17	
251.04	1640-17		
252	1640-8		
253	1640-8		
254.01	1640-8	1640-9	1640-13
254.02	1640-8	1640-13	
255	1640-8	1640-13	
256	1640-8	1640-13	
257	1640-8		
258	1640-8		
259	1640-7		

COUNTY OR COUNTY EQUIVALENT

Warren county	1640-4	1640-5	1640-23	1640-24	1640-25
	1640-26	1640-37	1640-38	1640-39	1640-40

MINOR CIVIL DIVISION

Clear Creek township	1640-38	1640-39			
Deerfield township	1640-4	1640-5	1640-23	1640-25	1640-26

MINOR CIVIL DIVISION—Continued

Franklin township	1640-37	1640-38	1640-39	1640-40	
Hamilton township	1640-5	1640-25			
Turtle Creek township	1640-23	1640-24	1640-26	1640-39	1640-40
Union township	1640-23	1640-24	1640-25	1640-26	

CENSUS TRACT OR BLOCK NUMBERING AREA

301.01	1640-37	1640-40	
301.02	1640-37	1640-40	
302	1640-37	1640-40	
303	1640-37	1640-40	
304	1640-37	1640-40	
305	1640-37	1640-38	1640-39
	1640-40		
306	1640-39	1640-40	
307	1640-39	1640-40	
308	1640-39		
309	1640-38		
312	1640-24	1640-39	
313	1640-24		
314	1640-24		
315	1640-24		
316	1640-23	1640-24	1640-26
	1640-39	1640-40	
317	1640-23		
319.01	1640-23	1640-26	
319.02	1640-25	1640-26	
320.01	1640-4	1640-26	
320.02	1640-4	1640-5	1640-25
320.03	1640-4	1640-5	1640-25
	1640-26		
321	1640-23	1640-24	1640-25
	1640-26		
322	1640-5	1640-25	

Legend for Index to Block Numbered Areas

MAP SECTIONS

MAP LEGEND

SYMBOLS	TYPE STYLES	GEOGRAPHIC AREAS
	CANADA	Foreign country
	FLORIDA	State
	LEE	County
	Brent	County subdivision
	MIAMI	Incorporated place
	STAPLETON	Census designated place
	Lake Wingra	Major water feature
*		Asterisk following place name indicates place is coextensive with a county subdivision. County subdivision name is shown only when it differs from place name.
		Note: All political boundaries are as of January 1, 1980. Boundaries of small areas may not be depicted exactly due to scale of map. Where boundaries coincide, boundary symbol of higher level geographic area is shown. Those places shown with county subdivision symbol, but identified with type styles for incorporated or census designated places, are treated as county subdivisions for census purposes.
	COLUMBUS	Standard metropolitan statistical area (SMSA)
		Area block numbered as a part of Urbanized Area Program.
		Area block numbered beyond limits of Urbanized Area Program.

Index to Block Numbered Areas in the Vicinity of the SMSA

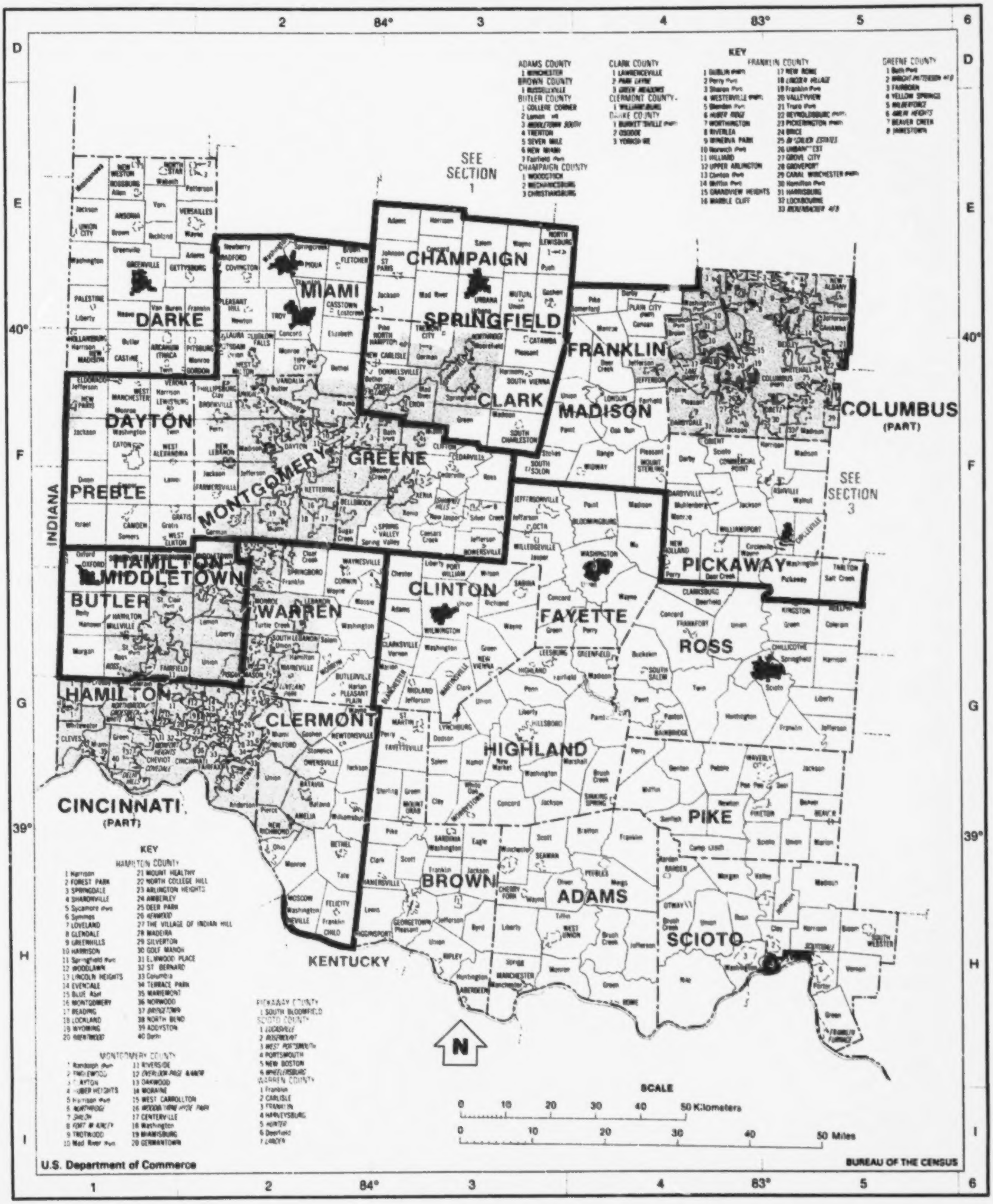

Legend for Index to Block Numbered Areas

MAP SECTIONS

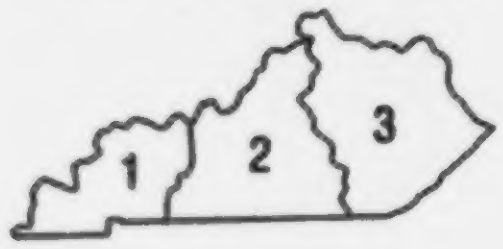

MAP LEGEND

SYMBOLS	TYPE STYLES	GEOGRAPHIC AREAS
	CANADA	Foreign country
	FLORIDA	State
	LEE	County
	Brent	County subdivision
	MIAMI	Incorporated place
	STAPLETON	Census designated place
	Lake Wingra	Major water feature
*		Asterisk following place name indicates place is coextensive with a county subdivision. County subdivision name is shown only when it differs from place name.
		Note: All political boundaries are as of January 1, 1980. Boundaries of small areas may not be depicted exactly due to scale of map. Where boundaries coincide, boundary symbol of higher level geographic area is shown. Those places shown with county subdivision symbol, but identified with type styles for incorporated or census designated places, are treated as county subdivisions for census purposes.
	COLUMBUS	Standard metropolitan statistical area (SMSA)
		Area block numbered as a part of Urbanized Area Program.
		Area block numbered beyond limits of Urbanized Area Program.

Index to Block Numbered Areas in the Vicinity of the SMSA

Index to Block Numbered Areas in the Vicinity of the SMSA

Legend for Index to Block Numbered Areas

MAP SECTIONS

MAP LEGEND

SYMBOLS	TYPE STYLES	GEOGRAPHIC AREAS
	CANADA	Foreign country
	FLORIDA	State
	LEE	County
	Brent	County subdivision
	MIAMI	Incorporated place
	STAPLETON	Census designated place
	Lake Wingra	Major water feature
✽		Asterisk following place name indicates place is coextensive with a county subdivision. County subdivision name is shown only when it differs from place name.
		Note: All political boundaries are as of January 1, 1980. Boundaries of small areas may not be depicted exactly due to scale of map. Where boundaries coincide, boundary symbol of higher level geographic area is shown. Those places shown with county subdivision symbol, but identified with type styles for incorporated or census designated places, are treated as county subdivisions for census purposes.
	COLUMBUS	Standard metropolitan statistical area (SMSA)
		Area block numbered as a part of Urbanized Area Program.
		Area block numbered beyond limits of Urbanized Area Program.

BLANK PAGE

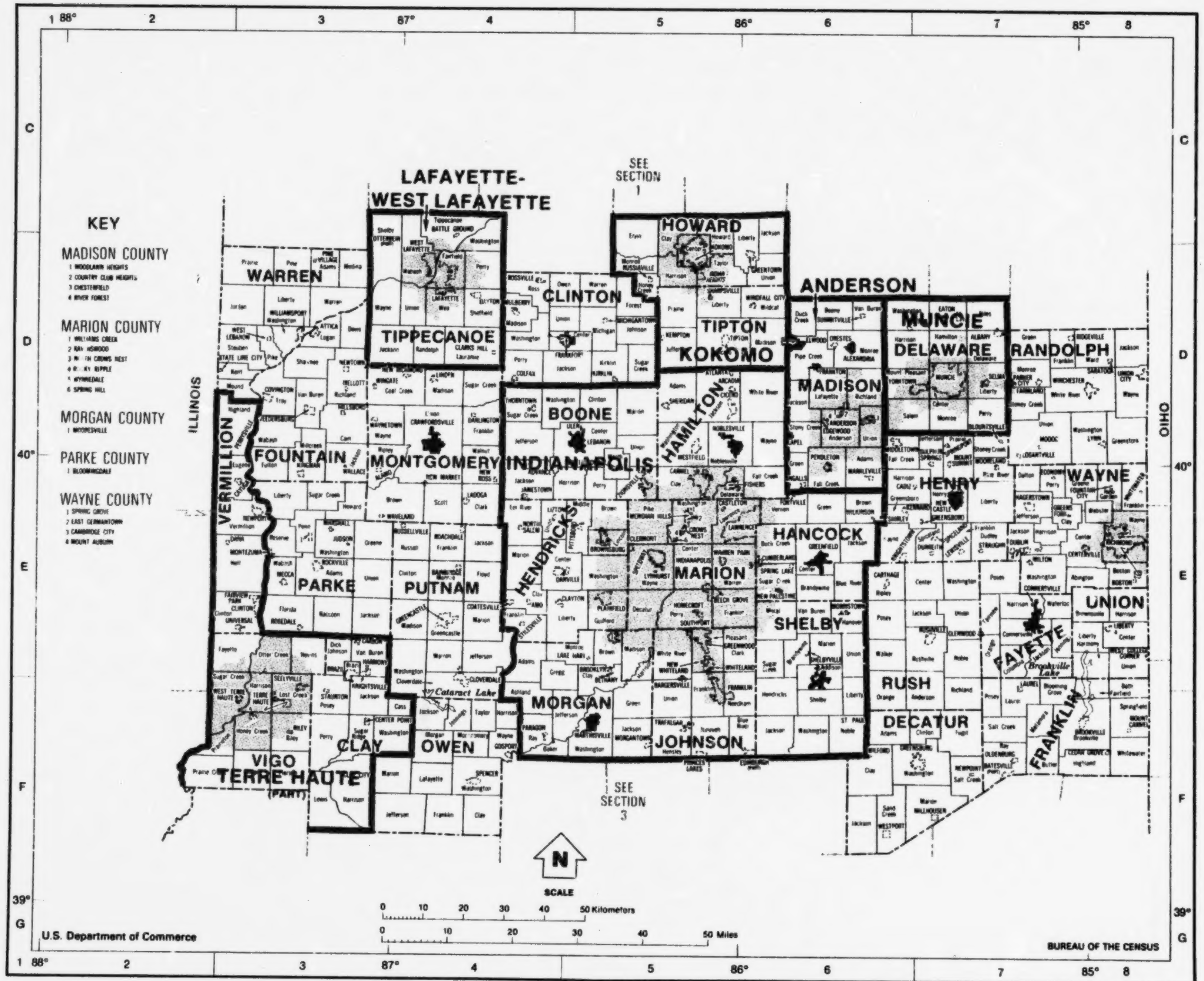
KEY
MADISON COUNTY
MARION COUNTY
MORGAN COUNTY
PARKE COUNTY
WAYNE COUNTY
LAFAYETTE-WEST LAFAYETTE
SEE SECTION 1
HOWARD
ANDERSON
MUNCIE
WARREN
CLINTON
TIPPECANOE
TIPTON
KOKOMO
DELAWARE
RANDOLPH
MADISON
BOONE
HAMILTON
FOUNTAIN
MONTGOMERY
INDIANAPOLIS
VERMILLION
HENRY
WAYNE
HENDRICKS
HANCOCK
MARION
PARKE
PUTNAM
SHELBY
UNION
FAYETTE
RUSH
MORGAN
DECATUR
FRANKLIN
JOHNSON
CLAY
OWEN
VIGO
TERRE HAUTE (PART)
SEE SECTION 3
ILLINOIS
OHIO
N
SCALE
50 Kilometers
50 Miles
U.S. Department of Commerce
BUREAU OF THE CENSUS

Index to Block Numbered Areas in the Vicinity of the SMSA

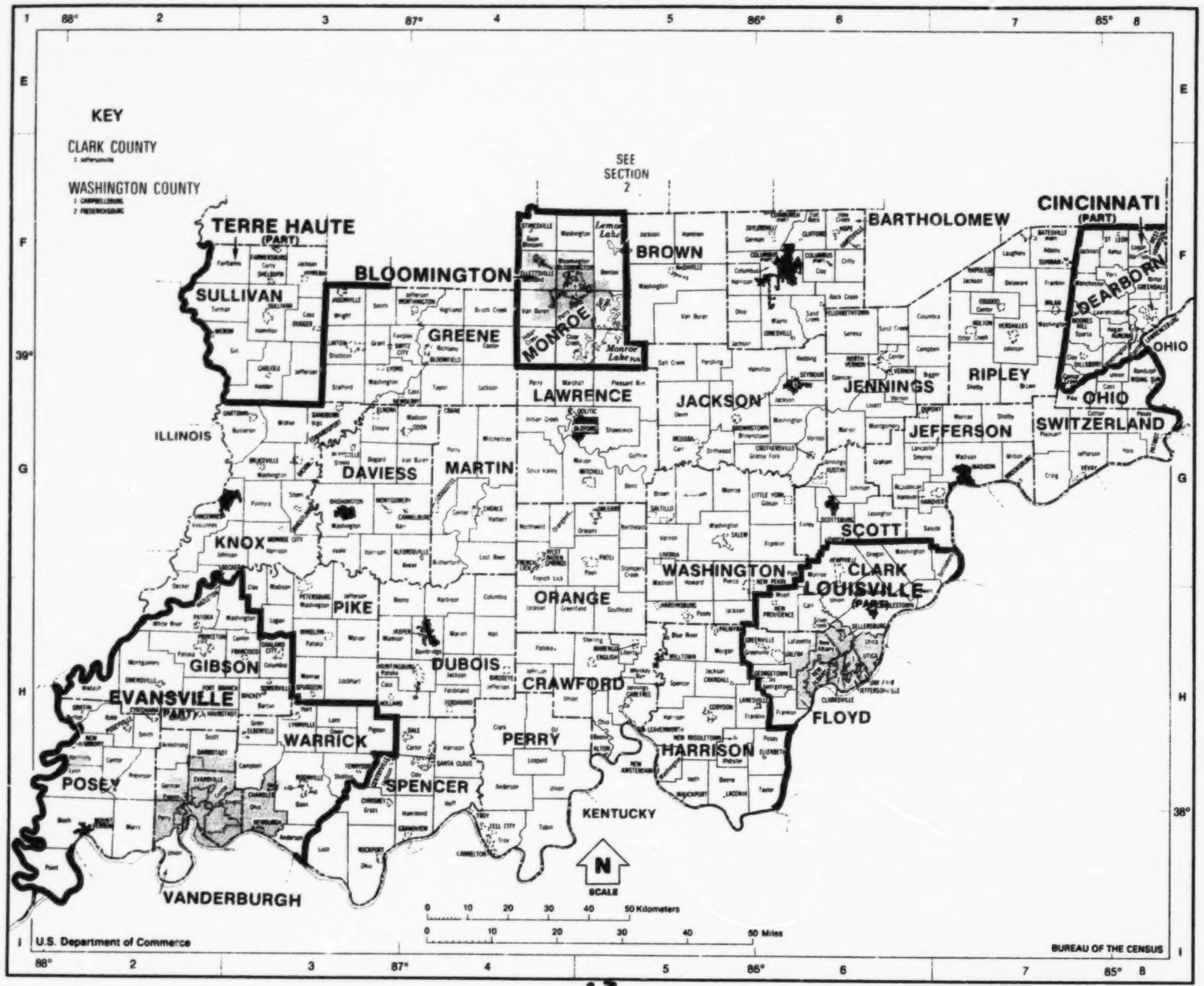

23

MAP INDEX

For sale by the Superintendent of Documents, U.S. Government Printing Office, Washington, D.C. 20402

INDEX TO BLOCK NUMBERED AREAS

CINCINNATI, OHIO-KY.-IND.

STANDARD METROPOLITAN STATISTICAL AREA

MICROFILMED FROM
BEST AVAILABLE COPY

N

SCALE

0 4 8 12 16 Kilometers

0 4 8 12 16 Miles

MAP LEGEND

SYMBOLS	TYPE STYLES	GEOGRAPHIC AREAS
— - - - - —	MEXICO	Foreign country
— - - - —	IOWA	State
— - - —	DANE	Subject SMSA county
- - - —	POWER	County not part of subject SMSA
— — —	Locust	County subdivision
———	SILAS	Incorporated place
- - - - -	*PERDIDO*	Census designated place
. . . . . .	*Pyramit*	American Indian reservation
	Lake Wingra	Major water feature
✲		Open six-spoked asterisk following place name indicates place is coextensive with a county subdivision. County subdivision name is shown only when it differs from place name.

SYMBOLS	TYPE STYLES	GEOGRAPHIC AREAS
*		Solid eight-spoked asterisk following an incorporated place name indicates place is treated as a county subdivision for census purposes.
		Note: All political boundaries are as of January 1, 1980. Boundaries of small areas may not be depicted exactly due to scale of map. Where boundaries coincide, boundary symbol of higher level geographic area is shown, except where a county subdivision boundary coincides with boundary of an incorporated place.
		Area block numbered as a part of Urbanized Area Program
		Area block numbered beyond limits of Urbanized Area Program
———	12	Metropolitan Map Series sheet included in this report.
— —	50	Metropolitan Map Series sheet not included in this report; no block numbered area
		Note: All Metropolitan Map Series sheet numbers preceded by 1640 -

BUREAU OF THE CENSUS
Geography Division

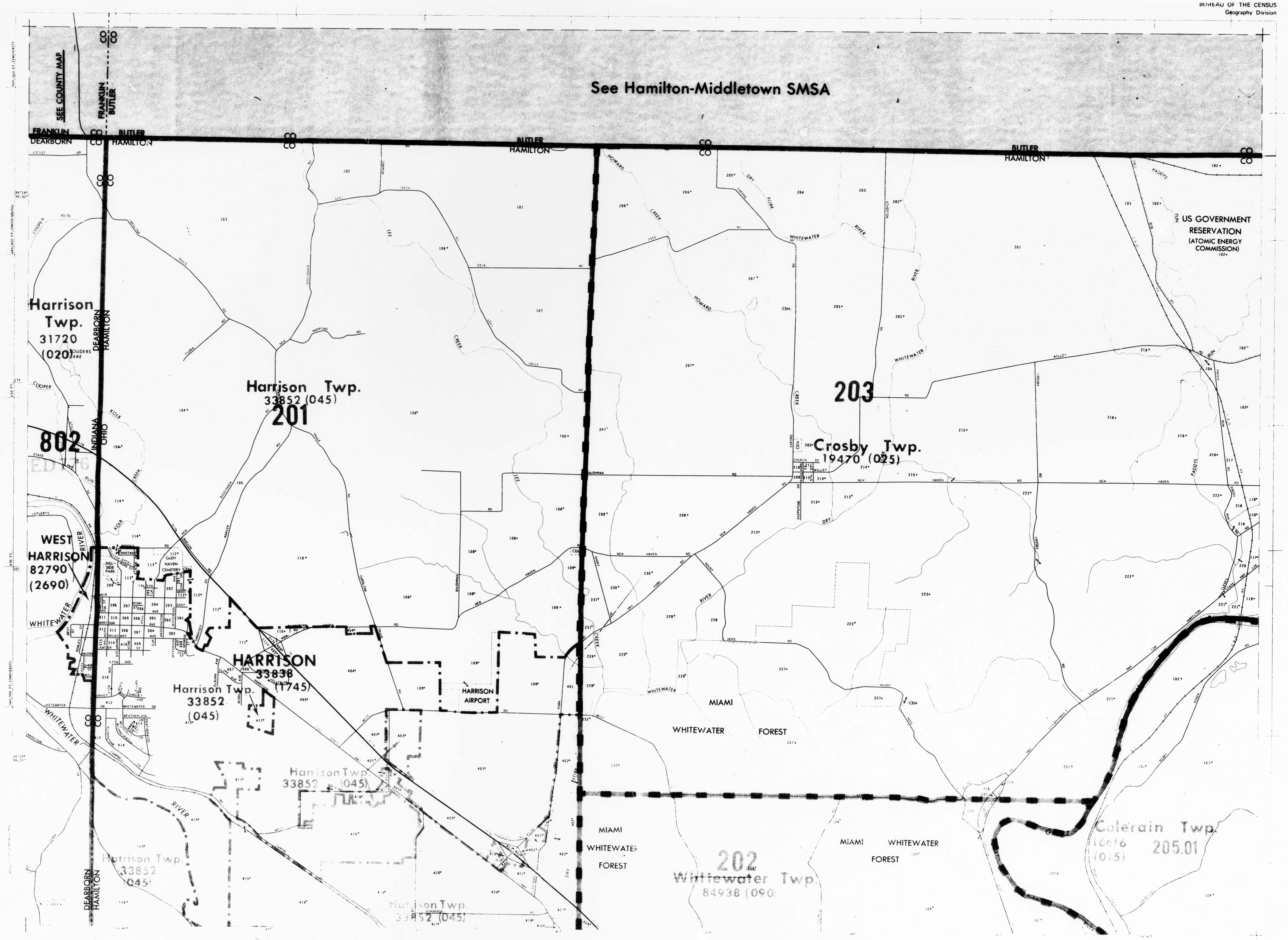

1980 CENSUS MAP

CINCINNATI
Metropolitan Map Series
MAP SHEET
1

UNITED STATES
DEPARTMENT OF COMMERCE

BUREAU OF THE CENSUS
Geography Division

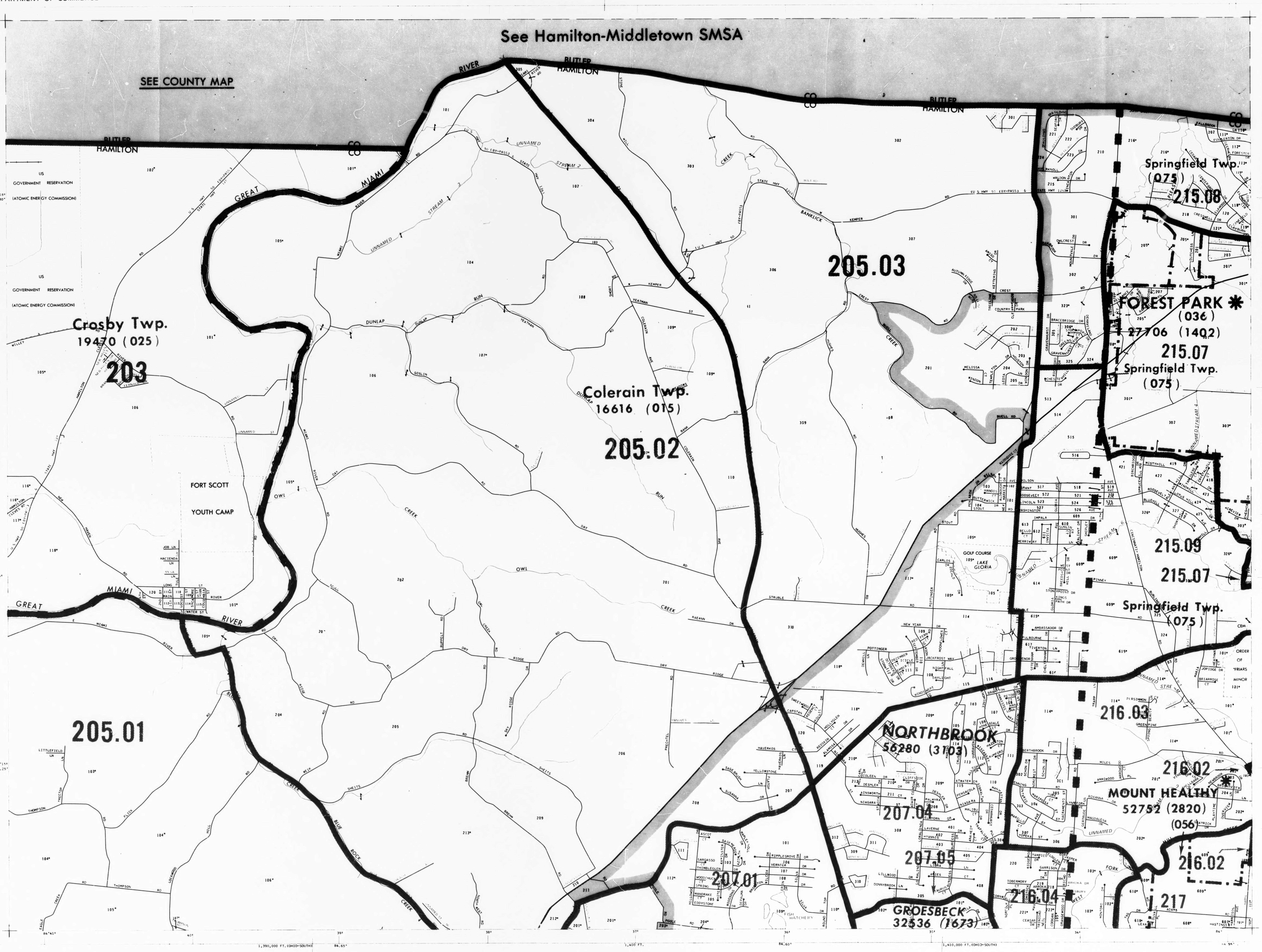

1980 CENSUS MAP
BASE MAP COMPILED 1965

REVISIONS							
DATE	TYPE	DATE	TYPE	DATE	TYPE	DATE	TYPE

NOT REVIEWED

NORTH

1 MILE
1000 0 1000 2000 3000 4000 5000 6000 7000 FEET
1 KILOMETER

INDEX TO ADJOINING SHEETS

1	2	3
10	9	8

CINCINNATI
Metropolitan Map Series
1640
(39-061) Hamilton Co.
MAP SHEET
2
CINCINNATI URBANIZED AREA

MICROFILMED FROM
BEST AVAILABLE COPY

UNITED STATES
DEPARTMENT OF COMMERCE

BUREAU OF THE CENSUS
Geography Division

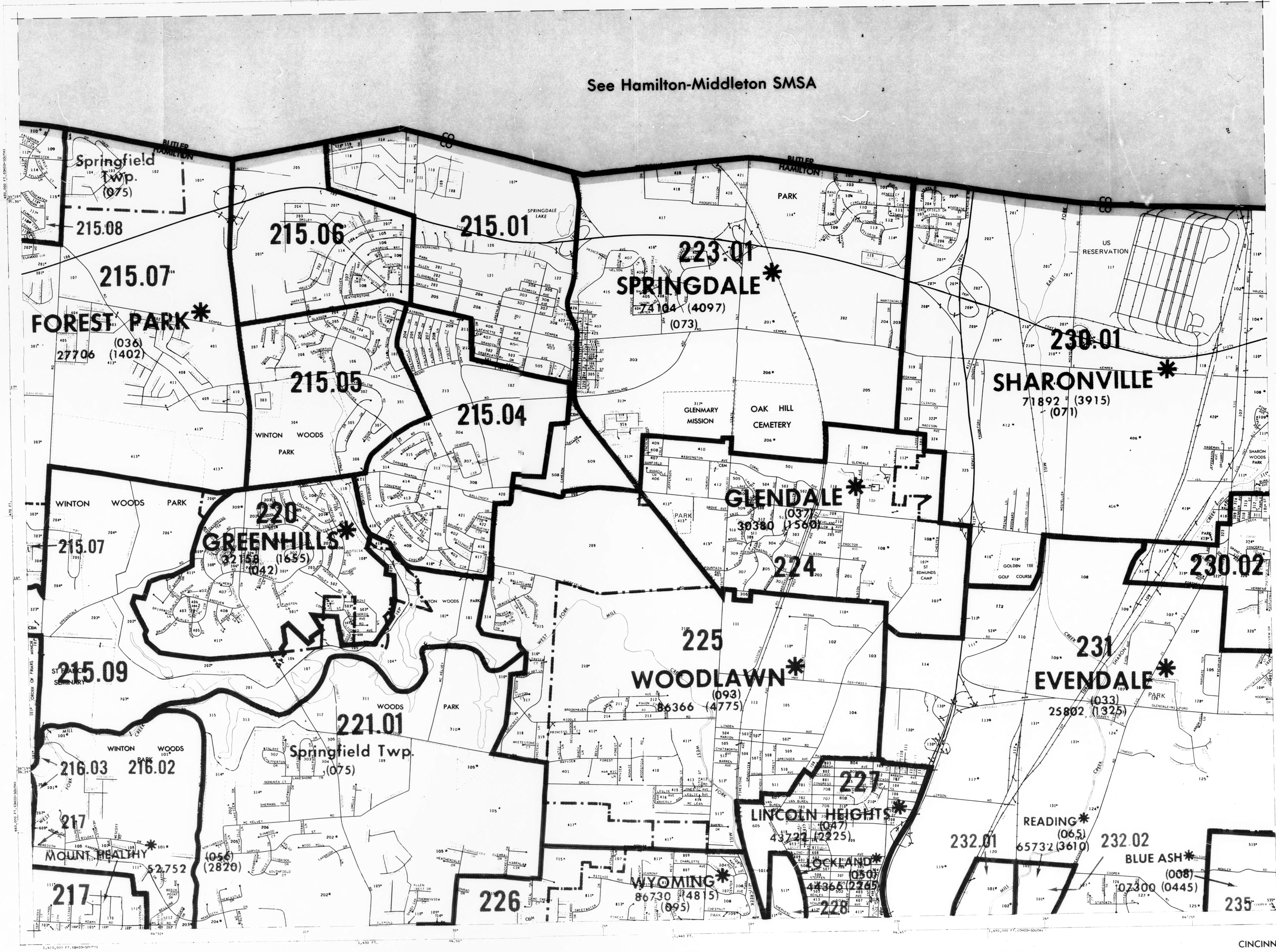

1980 CENSUS MAP
BASE MAP COMPILED 1965

REVISIONS									
DATE	TYPE	DATE	TYPE	DATE	TYPE	DATE	TYPE	DATE	TYPE

NOT REVIEWED

NORTH

1 MILE

1000 0 1000 2000 3000 4000 5000 6000 7000 FEET

1 KILOMETER

INDEX TO ADJOINING SHEETS

2	3	4
9	8	7

CINCINNATI
Metropolitan Map Series
1640

MAP SHEET
3

CINCINNATI URBANIZED AREA

MICROFILMED FROM
BEST AVAILABLE COPY

UNITED STATES
DEPARTMENT OF COMMERCE

BUREAU OF THE CENSUS
Geography Division

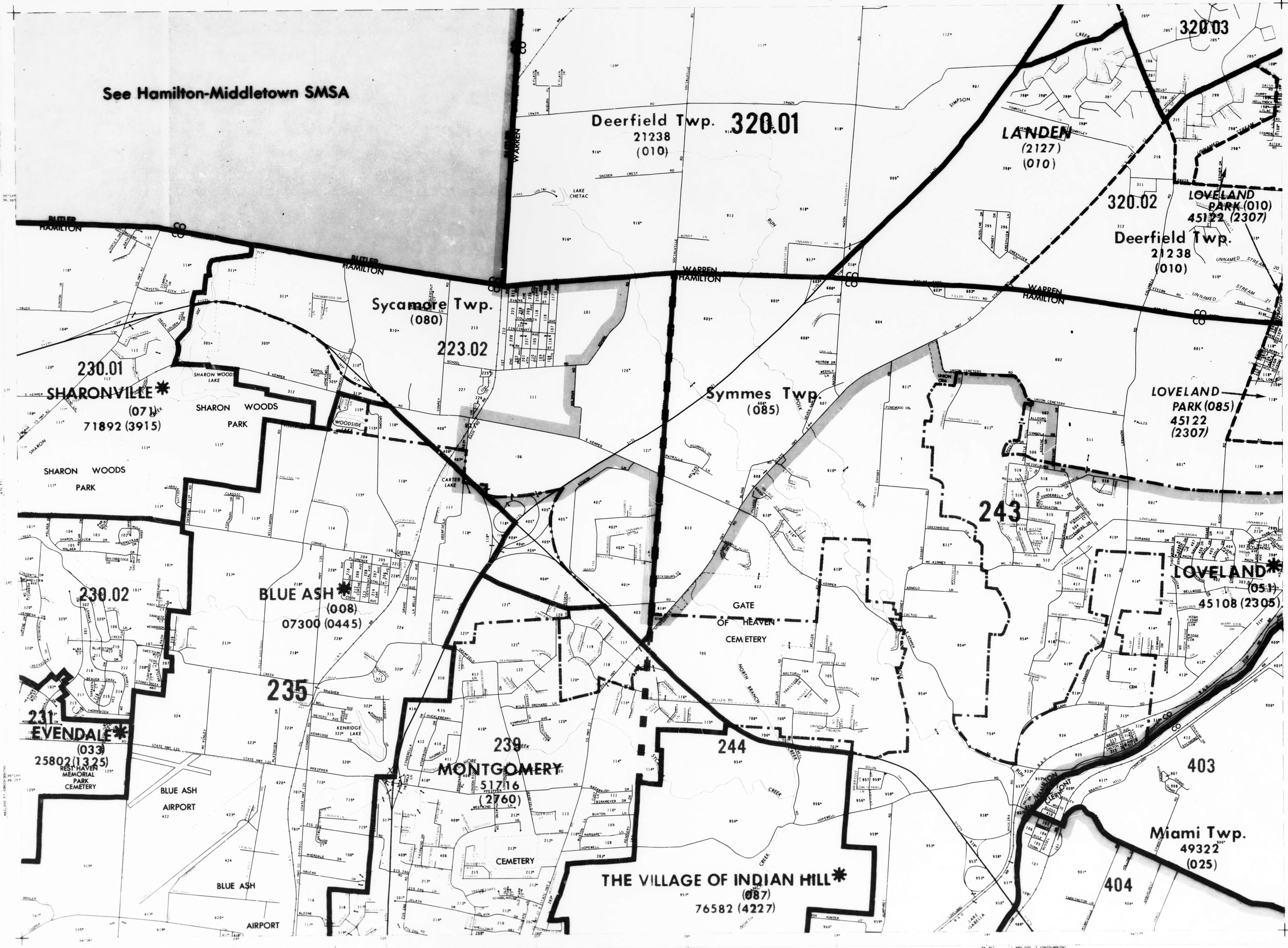

1980 CENSUS MAP
BASE MAP COMPILED 1965

REVISIONS							
DATE	TYPE	DATE	TYPE	DATE	TYPE	DATE	TYPE

NOT REVIEWED:

NORTH

1 MILE
1000 0 1000 2000 3000 4000 5000 6000 7000 FEET
1 KILOMETER

INDEX TO ADJOINING SHEETS

	26	25
3	4	5
8	7	6

CINCINNATI
Metropolitan Map Series
1640

(39-025) Clermont Co. OH
(39-061) Hamilton Co. OH
(39-165) Warren Co. OH

MAP SHEET
4

CINCINNATI URBANIZED AREA

UNITED STATES
DEPARTMENT OF COMMERCE

BUREAU OF THE CENSUS
Geography Division

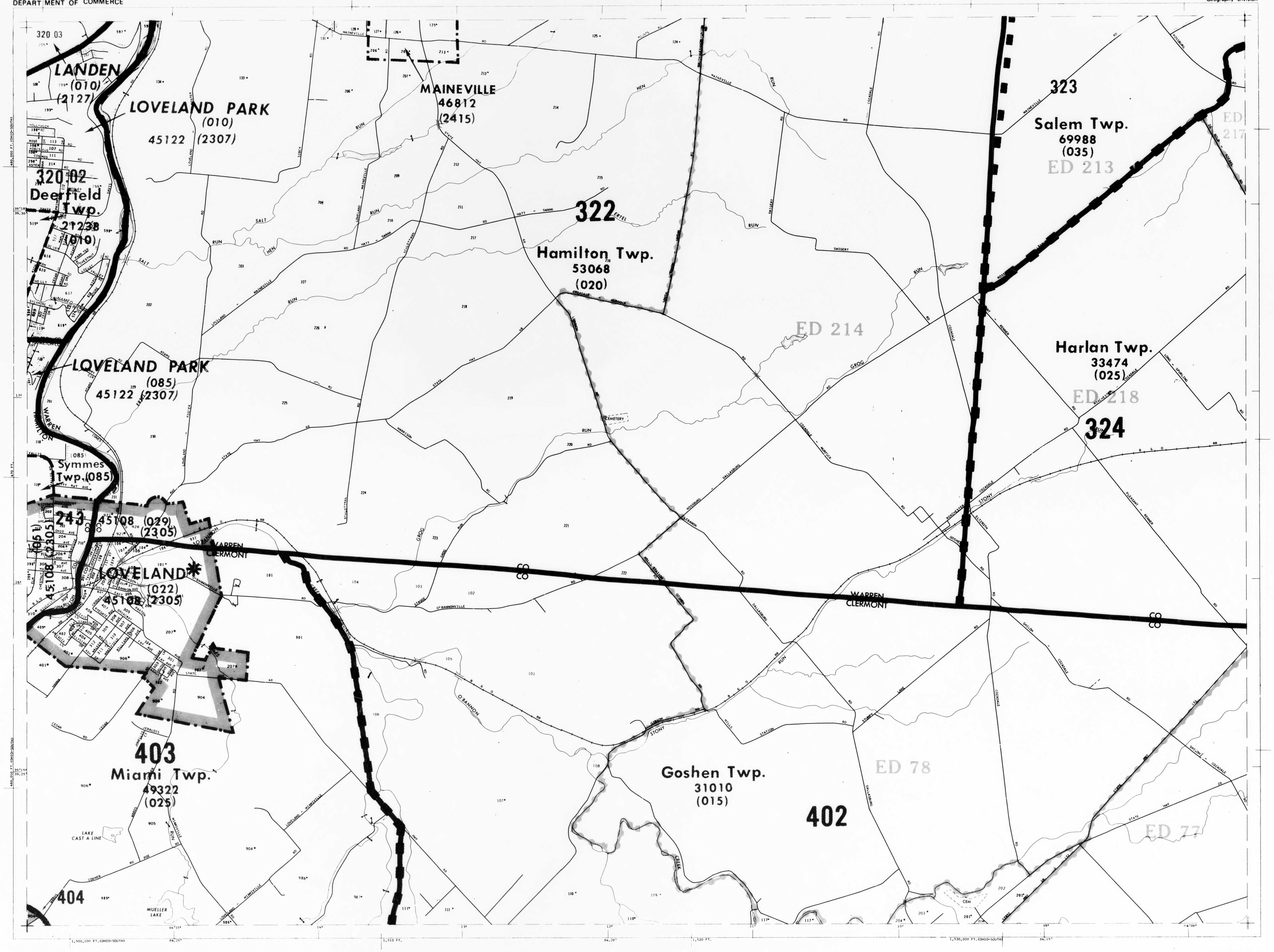

1980 CENSUS MAP
BASE MAP COMPILED 1965

REVISIONS							
DATE	TYPE	DATE	TYPE	DATE	TYPE	DATE	TYPE

NOT REVIEWED

NORTH

1 MILE
1000 0 1000 2000 3000 4000 5000 6000 7000 FEET
1 KILOMETER

INDEX TO ADJOINING SHEETS

26	25	503
4	5	505
7	6	

CINCINNATI
Metropolitan Map Series
1640
MAP SHEET
5

CINCINNATI URBANIZED AREA

MICROFILMED FROM
BEST AVAILABLE COPY

UNITED STATES
DEPARTMENT OF COMMERCE

BUREAU OF THE CENSUS
Geography Division

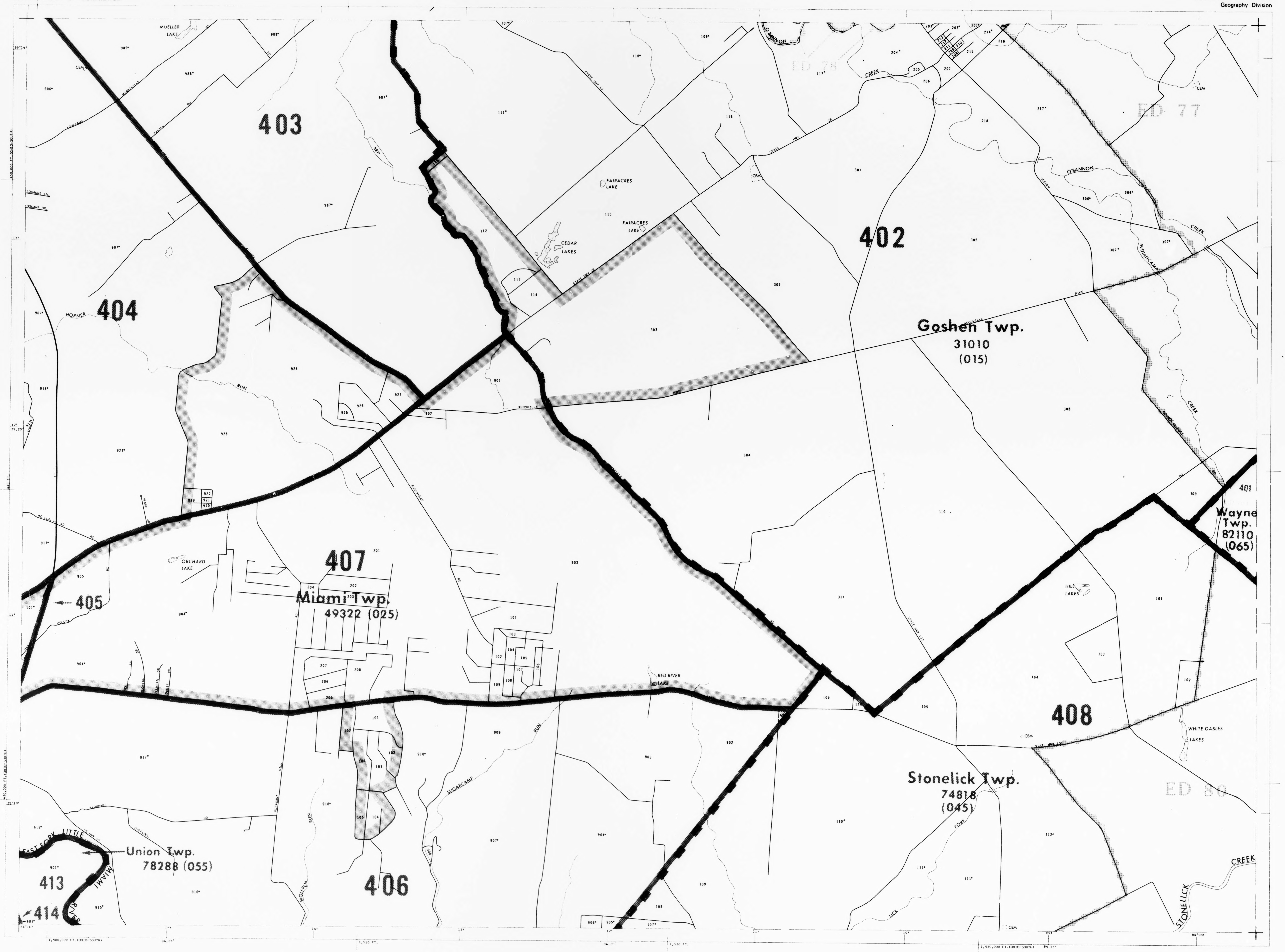

1980 CENSUS MAP
BASE MAP COMPILED 1966

REVISIONS							
DATE	TYPE	DATE	TYPE	DATE	TYPE	DATE	TYPE

NOT REVIEWED

NORTH

1 MILE
1000 0 1000 2000 3000 4000 5000 6000 7000 FEET
1 KILOMETER

INDEX TO ADJOINING SHEETS

4	5	505	
7	6		
14	15	506	

CINCINNATI
Metropolitan Map Series
1640

MAP SHEET
6

CINCINNATI URBANIZED AREA

MICROFILMED FROM
BEST AVAILABLE COPY

UNITED STATES
DEPARTMENT OF COMMERCE

BUREAU OF THE CENSUS
Geography Division

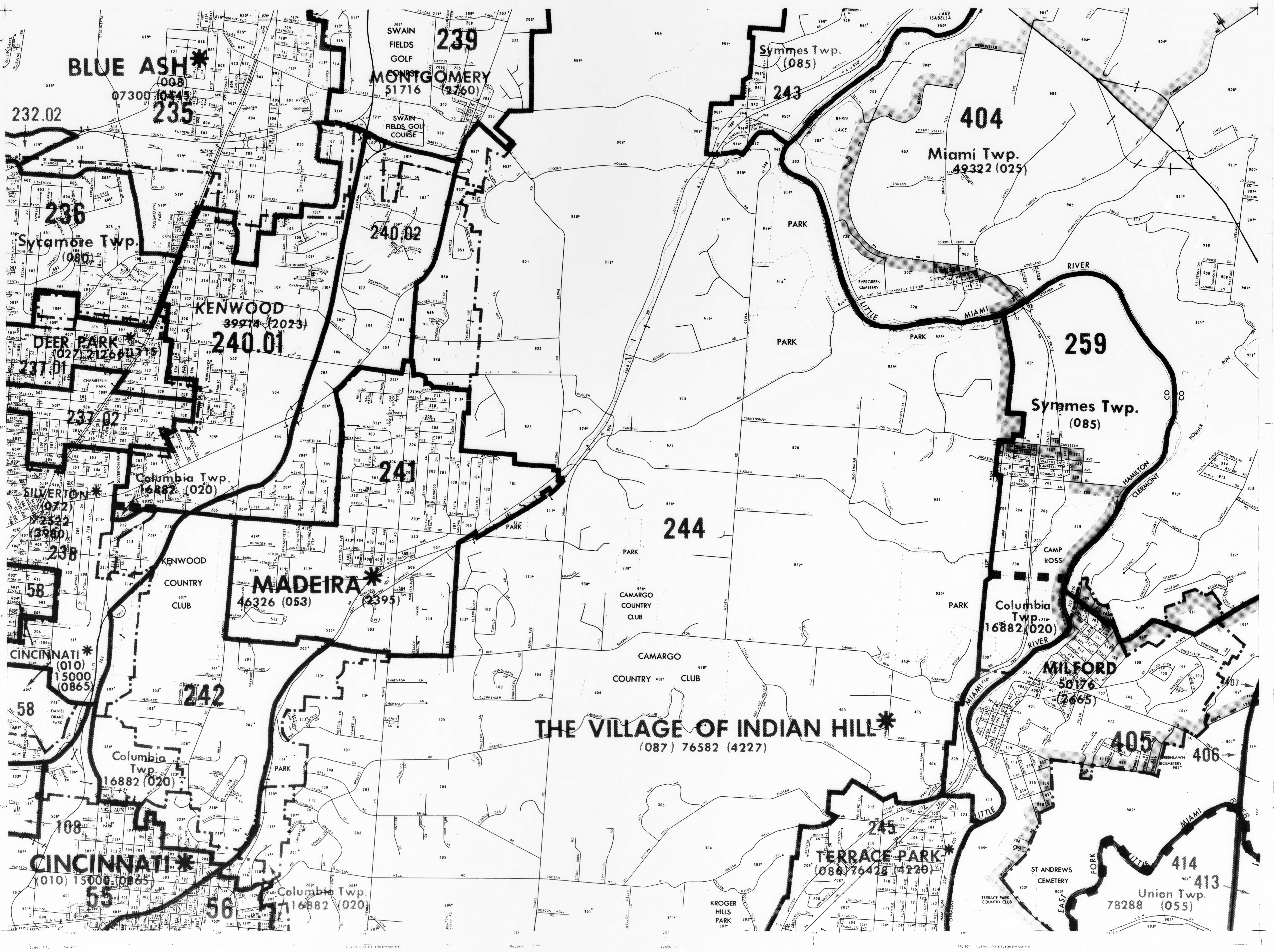

1980 CENSUS MAP
BASE MAP COMPILED 1965

REVISIONS							
DATE	TYPE	DATE	TYPE	DATE	TYPE	DATE	TYPE

NOT REVIEWED

1 MILE
1000 0 1000 2000 3000 4000 5000 6000 7000 FEET
1 KILOMETER

INDEX TO ADJOINING SHEETS

3	4	5
8	7	6
13	14	15

CINCINNATI
Metropolitan Map Series
1640
MAP SHEET
7
CINCINNATI URBANIZED AREA

MICROFILMED FROM
BEST AVAILABLE COPY

UNITED STATES
DEPARTMENT OF COMMERCE

BUREAU OF THE CENSUS
Geography Division

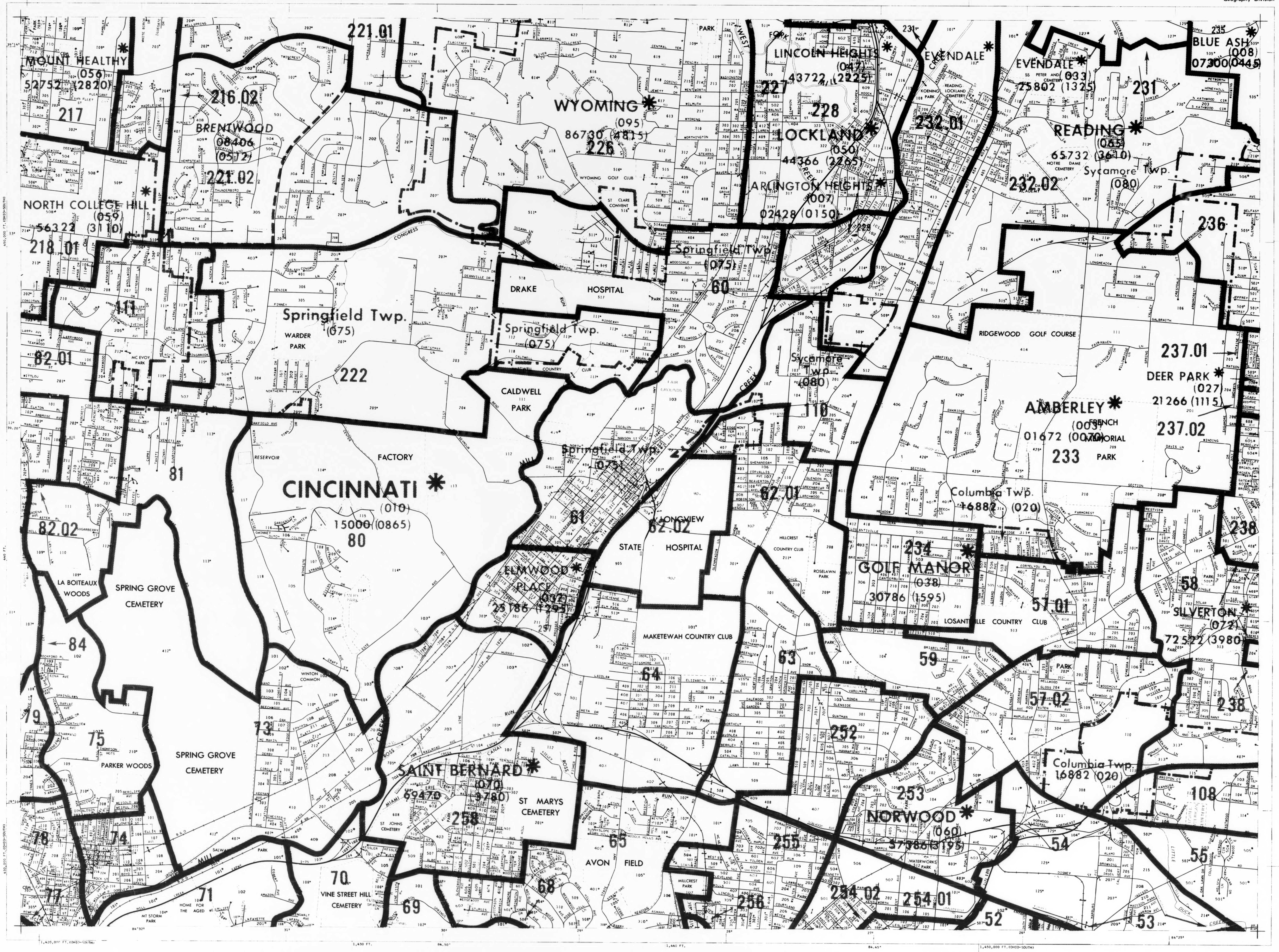

1980 CENSUS MAP
BASE MAP COMPILED 1965

REVISIONS

DATE	TYPE	DATE	TYPE	DATE	TYPE	DATE	TYPE

NOT REVIEWED

NORTH

1 MILE — 1000 0 1000 2000 3000 4000 5000 6000 7000 FEET — 1 KILOMETER

INDEX TO ADJOINING SHEETS

2	3	4
9	8	7
12	13	14

CINCINNATI
Metropolitan Map Series
1640

(39 061)

MAP SHEET
8

MICROFILMED FROM
BEST AVAILABLE COPY

UNITED STATES
DEPARTMENT OF COMMERCE

BUREAU OF THE CENSUS
Geography Division

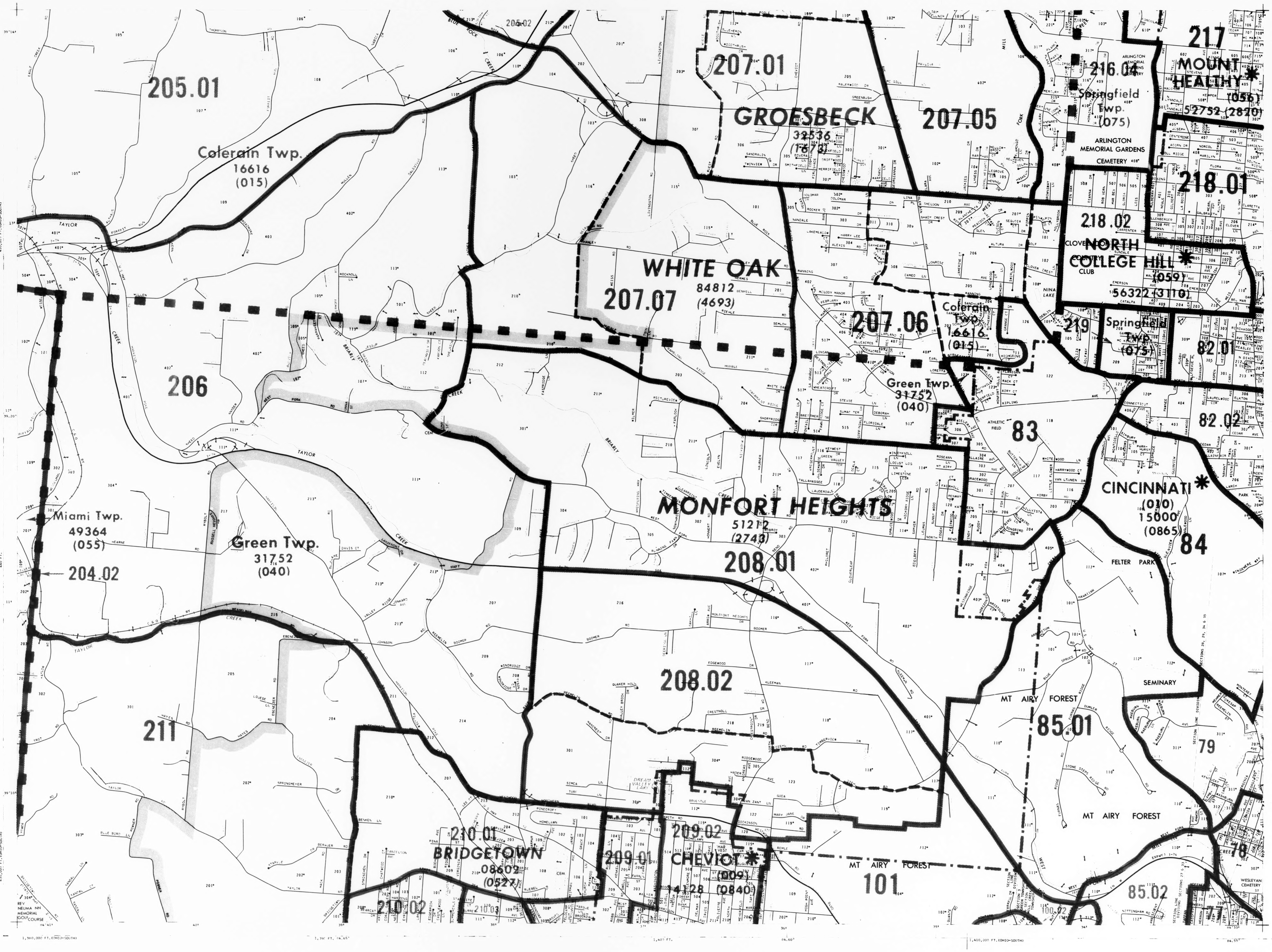

1980 CENSUS MAP
BASE MAP COMPILED 1965

DATE	TYPE	DATE	TYPE	DATE	TYPE	DATE	TYPE
REVISIONS							

NOT REVIEWED

NORTH

1 MILE
1000 0 1000 2000 3000 4000 5000 6000 7000 FEET
1 KILOMETER

INDEX TO ADJOINING SHEETS

1	2	3
10	9	8
11	12	13

CINCINNATI
Metropolitan Map Series
1640
MAP SHEET
9

CINCINNATI URBANIZED AREA

MICROFILMED FROM
BEST AVAILABLE COPY

UNITED STATES
DEPARTMENT OF COMMERCE

BUREAU OF THE CENSUS
Geography Division

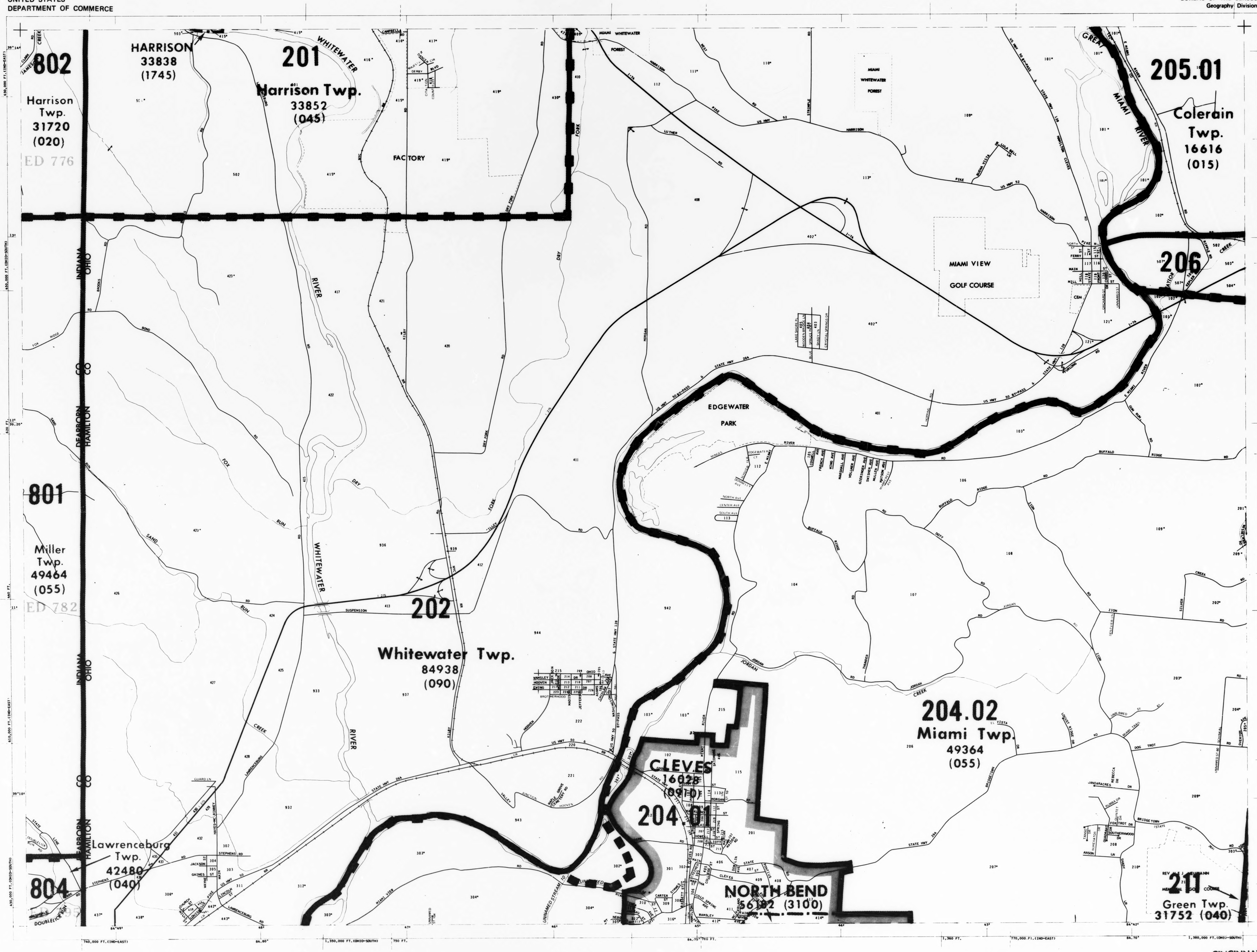

1980 CENSUS MAP
BASE MAP COMPILED 1965

REVISIONS

DATE	TYPE	DATE	TYPE	DATE	TYPE	DATE	TYPE

NOT REVIEWED:

NORTH

1 MILE
1000 0 1000 2000 3000 4000 5000 6000 7000 FEET
1 KILOMETER

INDEX TO ADJOINING SHEETS

27	1	2
28	10	9
29	11	12

CINCINNATI
Metropolitan Map Series
1640
MAP SHEET 10
(18-029) Dearborn Co. IN
(39-061) Hamilton Co. OH
CINCINNATI URBANIZED AREA

MICROFILMED FROM
BEST AVAILABLE COPY

UNITED STATES
DEPARTMENT OF COMMERCE

BUREAU OF THE CENSUS
Geography Division

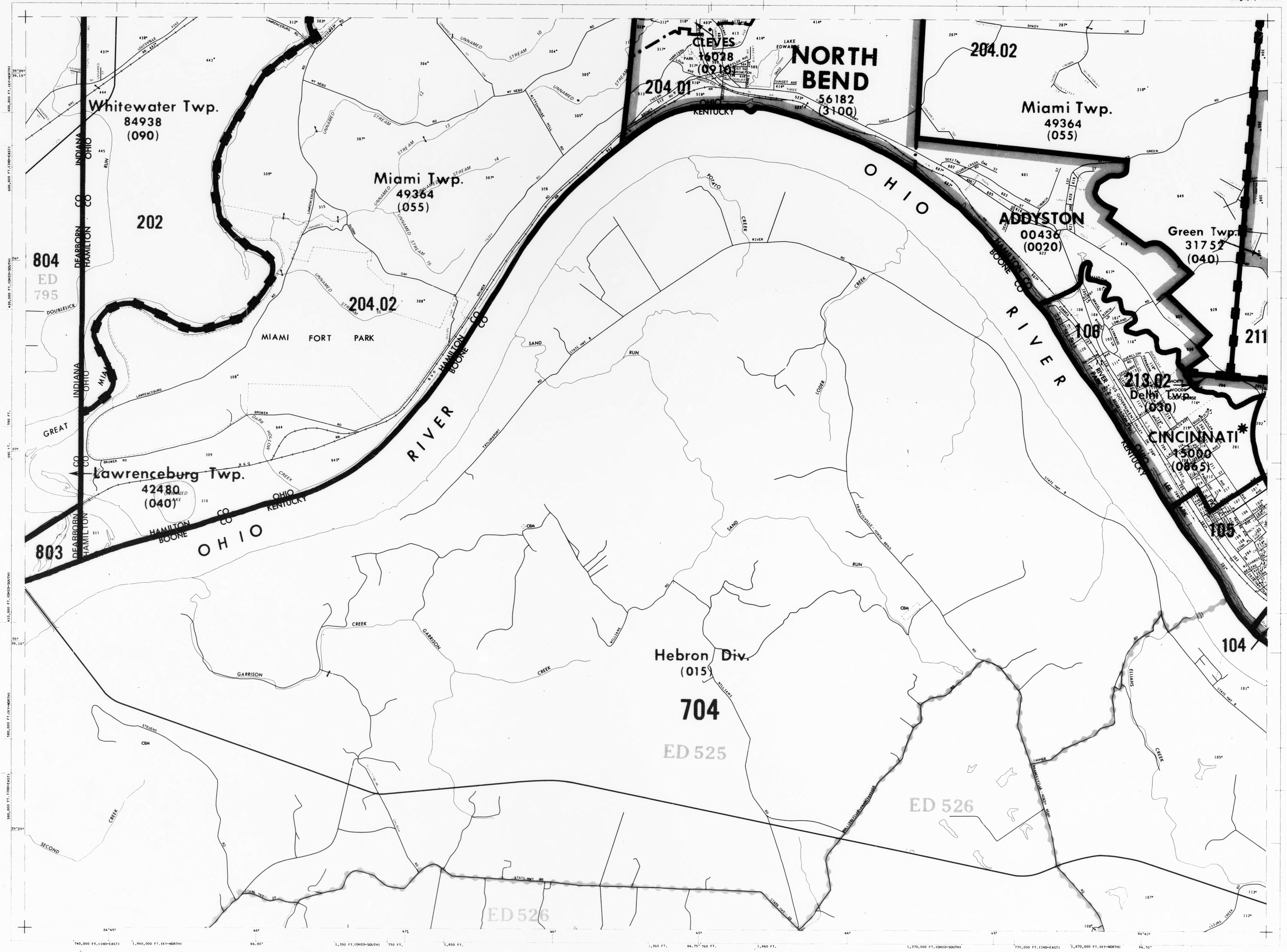

1980 CENSUS MAP
BASE MAP COMPILED 1965

REVISIONS							
DATE	TYPE	DATE	TYPE	DATE	TYPE	DATE	TYPE

NOT REVIEWED

NORTH

1 MILE
1000 0 1000 2000 3000 4000 5000 6000 7000 FEET
1 0.5 0 1 KILOMETER

INDEX TO ADJOINING SHEETS

28	10	9
29	11	12
30	31	19

CINCINNATI
Metropolitan Map Series
1640
MAP SHEET
11
CINCINNATI URBANIZED AREA

MICROFILMED FROM
BEST AVAILABLE COPY

UNITED STATES
DEPARTMENT OF COMMERCE

BUREAU OF THE CENSUS
Geography Division

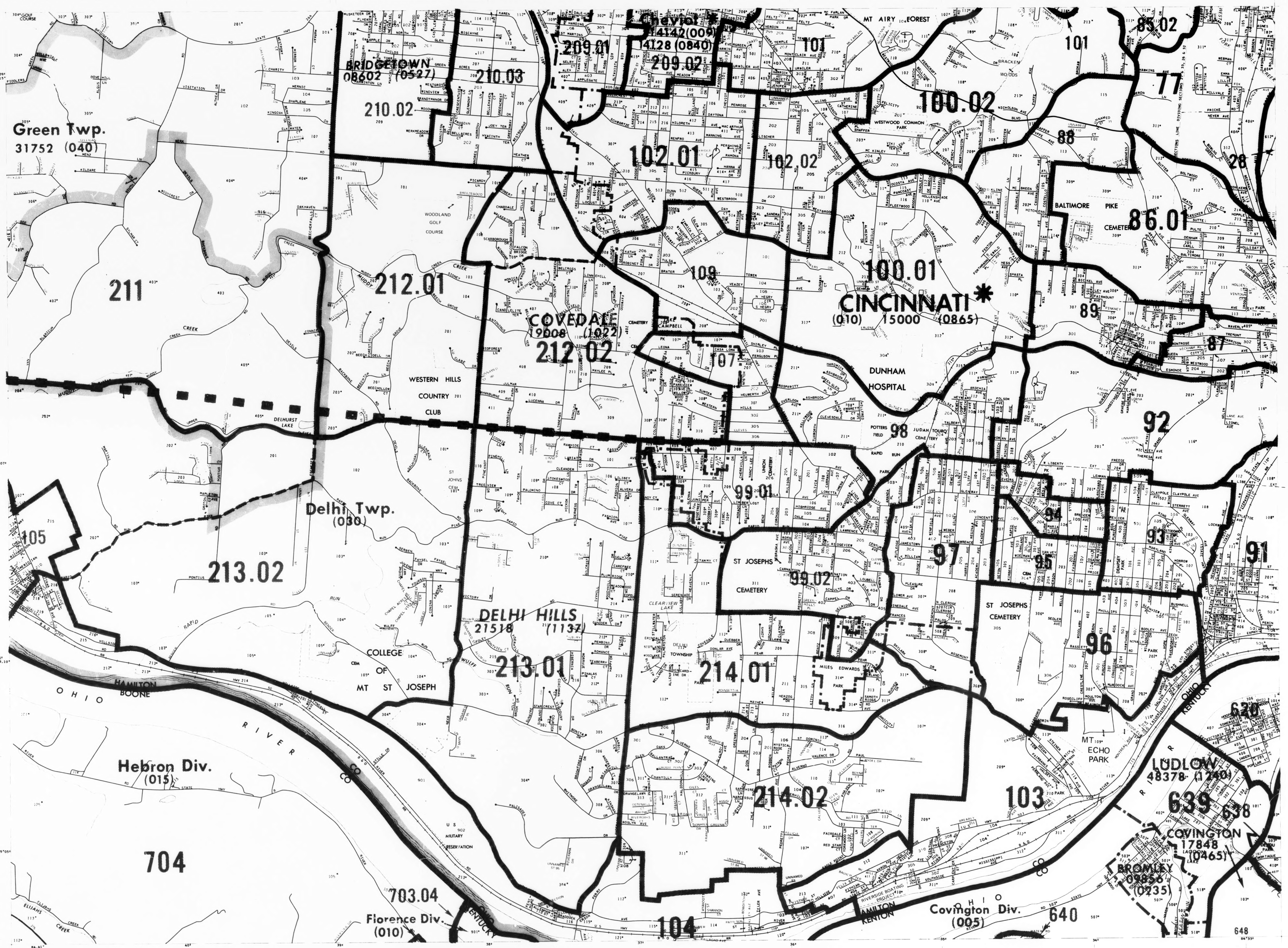

1980 CENSUS MAP
BASE MAP COMPILED 1965

REVISIONS							
DATE	TYPE	DATE	TYPE	DATE	TYPE	DATE	TYPE

NOT REVIEWED

NORTH

1 MILE
1000 0 1000 2000 3000 4000 5000 6000 7000 FEET
1 KILOMETER

INDEX TO ADJOINING SHEETS		
10	9	8
11	12	13
31	19	18

CINCINNATI
Metropolitan Map Series
1640

(21 015) Boone Co., KY
(21 117) Kenton Co., KY
(39 061) Hamilton Co., OH

MAP SHEET
12

CINCINNATI URBANIZED AREA

MICROFILMED FROM
BEST AVAILABLE COPY

UNITED STATES
DEPARTMENT OF COMMERCE

BUREAU OF THE CENSUS
Geography Division

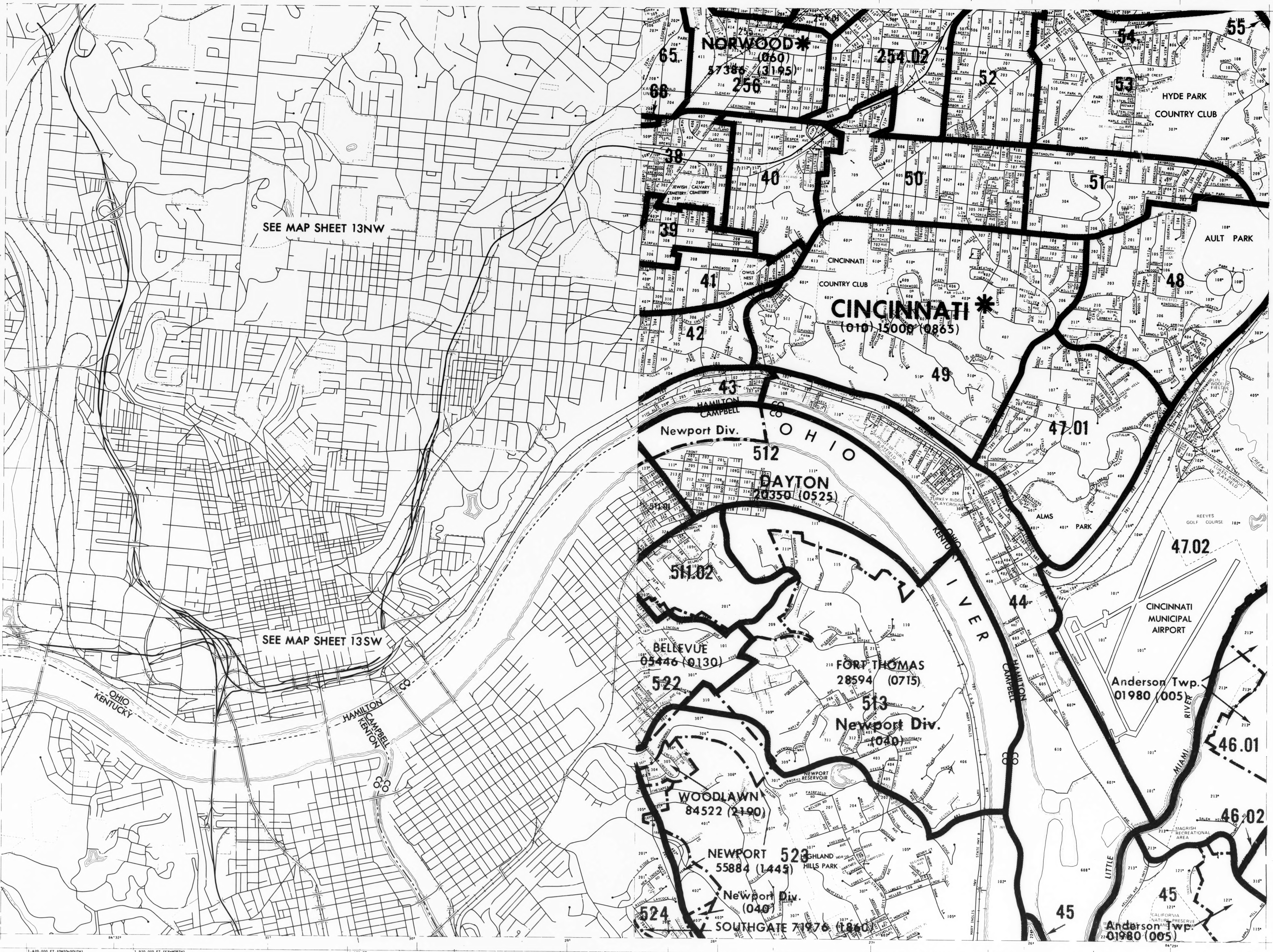

1980 CENSUS MAP
BASE MAP COMPILED 1965

REVISIONS							
DATE	TYPE	DATE	TYPE	DATE	TYPE	DATE	TYPE

NOT REVIEWED:

NORTH

1 MILE
1000 0 1000 2000 3000 4000 5000 6000 7000 FEET
1 KILOMETER

INDEX TO ADJOINING SHEETS

9	8	7
12	13	14
19	18	17

CINCINNATI
Metropolitan Map Series
1640

MAP SHEET
13

MICROFILMED FROM
BEST AVAILABLE COPY

UNITED STATES
DEPARTMENT OF COMMERCE

BUREAU OF THE CENSUS
Geography Division

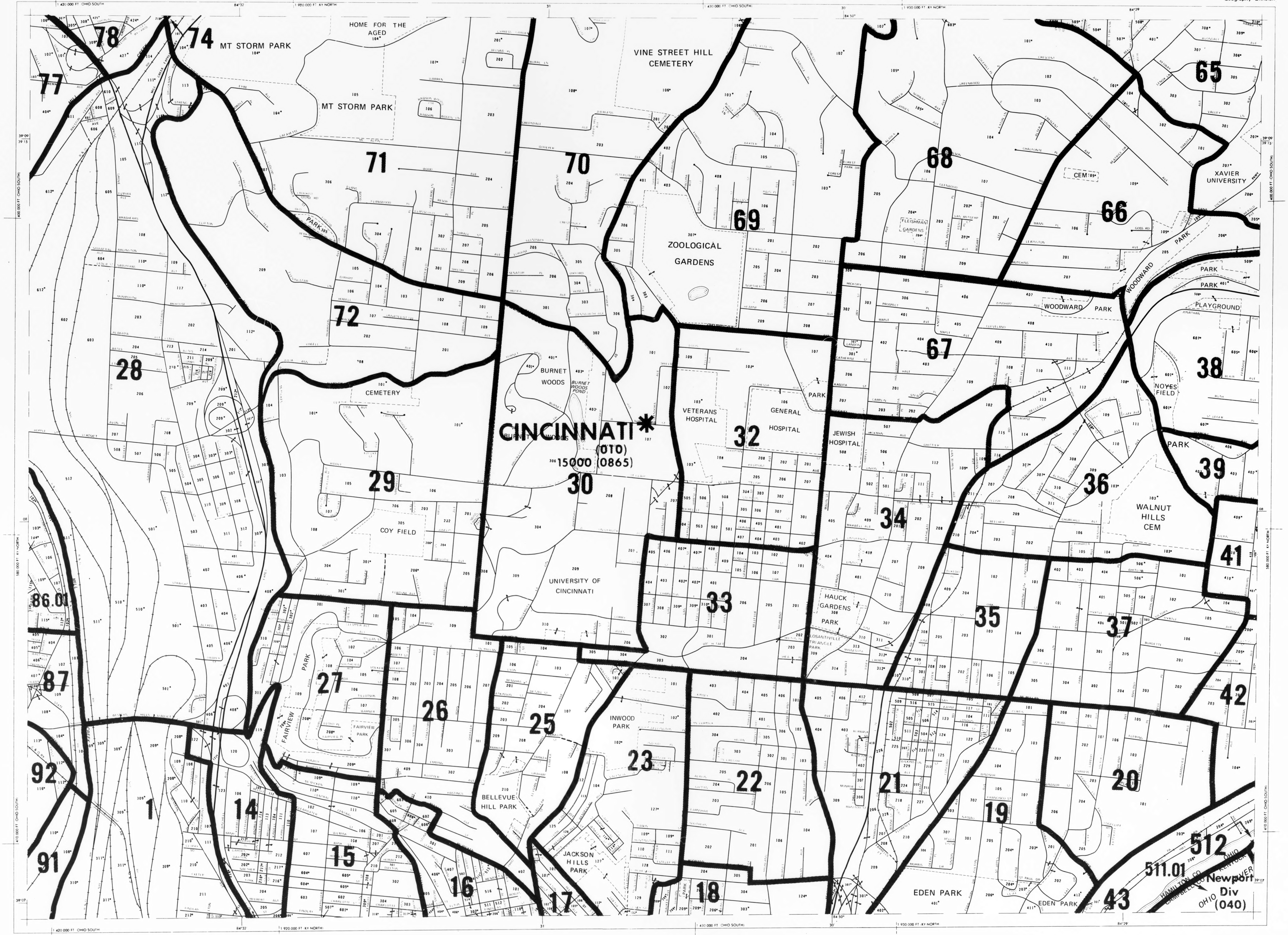

1980 CENSUS MAP
BASE MAP COMPILED 1967

REVISIONS									
DATE	TYPE	DATE	TYPE	DATE	TYPE	DATE	TYPE	DATE	TYPE

NOT REVIEWED:

NORTH

1/2 1/4 0 1 MILE
500 0 500 1000 1500 2000 2500 3000 3500 FEET
.5 .25 0 .5 KILOMETER

INDEX TO ADJOINING SHEETS

9	8	7
12	NW	14
19	18	17

CINCINNATI
Metropolitan Map Series
1640
MAP SHEET
13NW

(21 037) Campbell Co., KY
(39 061) Hamilton Co., OH

CINCINNATI URBANIZED AREA

MICROFILMED FROM
BEST AVAILABLE COPY

UNITED STATES
DEPARTMENT OF COMMERCE

BUREAU OF THE CENSUS
Geography Division

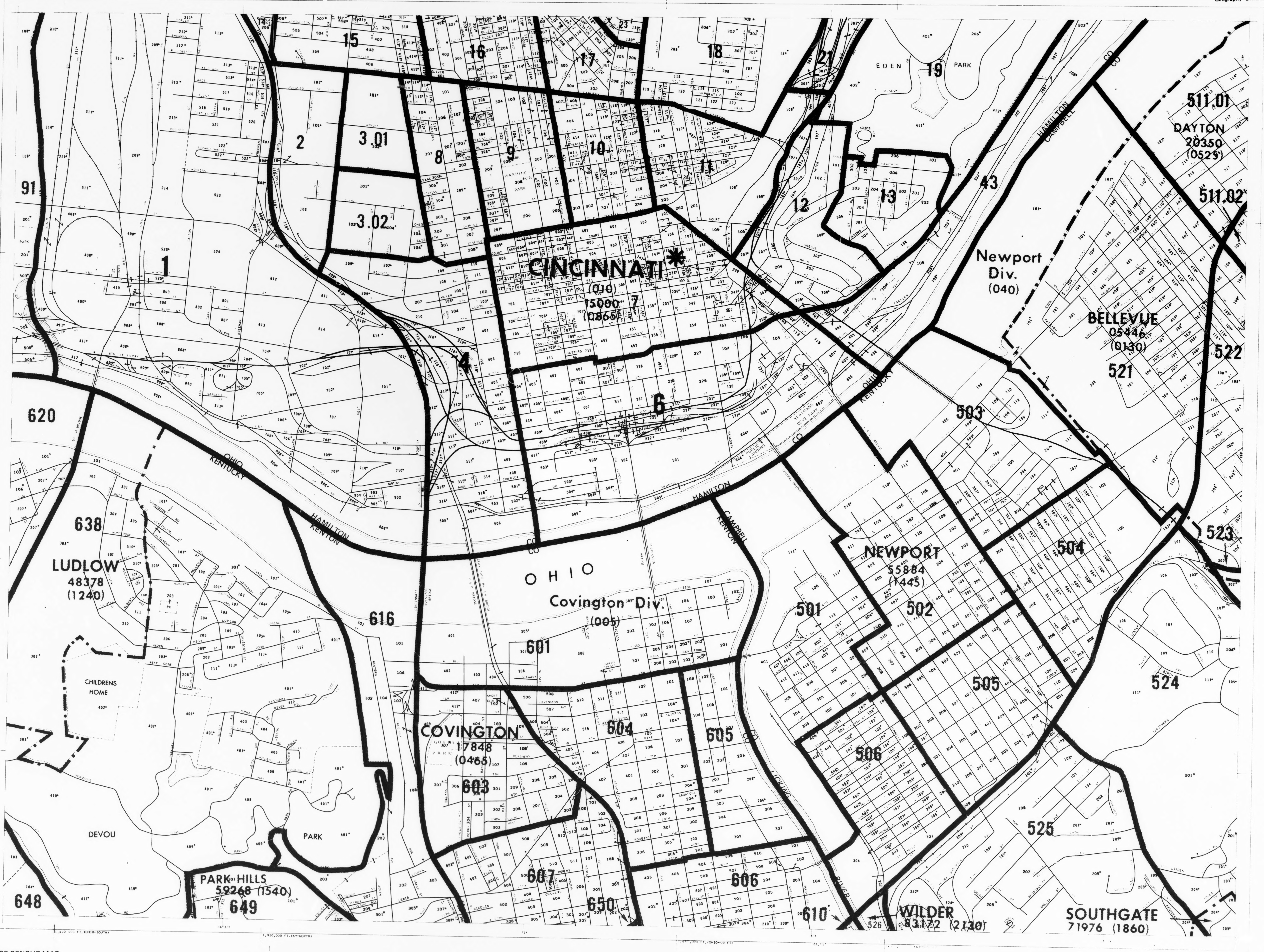

1980 CENSUS MAP
BASE MAP COMPILED 1967

REVISIONS							
DATE	TYPE	DATE	TYPE	DATE	TYPE	DATE	TYPE

NOT REVIEWED

NORTH

1 MILE
500 0 500 1000 1500 2000 2500 3000 3500 FEET
5 KILOMETER

INDEX TO ADJOINING SHEETS

9	8	7
12	SW	14
19	18	17

CINCINNATI
Metropolitan Map Series
1640
MAP SHEET
13SW

MICROFILMED FROM
BEST AVAILABLE COPY

UNITED STATES
DEPARTMENT OF COMMERCE

BUREAU OF THE CENSUS
Geography Division

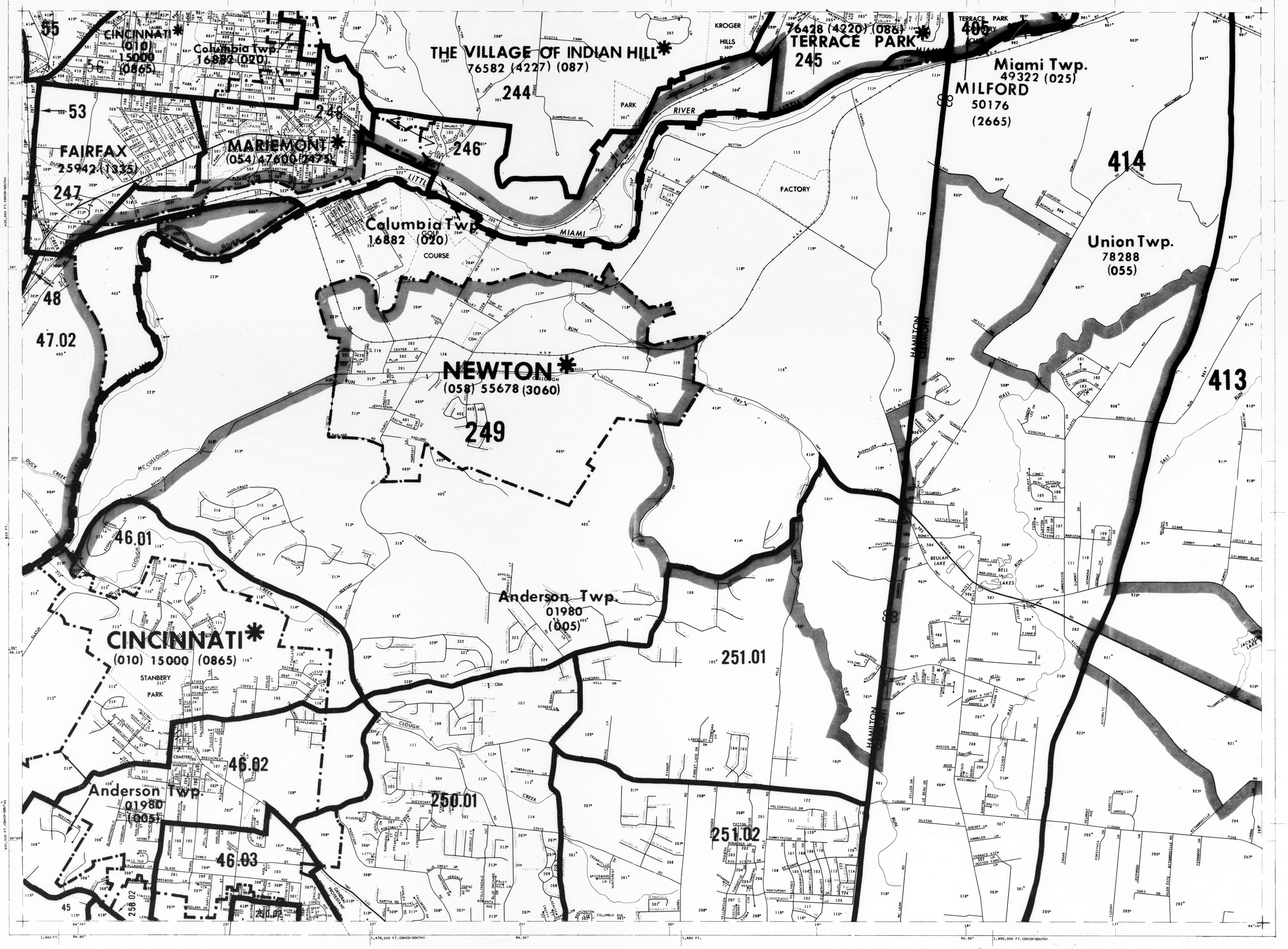

1980 CENSUS MAP
BASE MAP COMPILED 1965

DATE	TYPE	DATE	TYPE	DATE	TYPE	DATE	TYPE

NOT REVIEWED

NORTH

½ 0 1 MILE
1000 0 1000 2000 3000 4000 5000 6000 7000 FEET
1 .5 0 1 KILOMETER

INDEX TO ADJOINING SHEETS

8	7	6
13	14	15
18	17	16

CINCINNATI
Metropolitan Map Series
1640
MAP SHEET
14

CINCINNATI URBANIZED AREA

MICROFILMED FROM
BEST AVAILABLE COPY

UNITED STATES
DEPARTMENT OF COMMERCE

BUREAU OF THE CENSUS
Geography Division

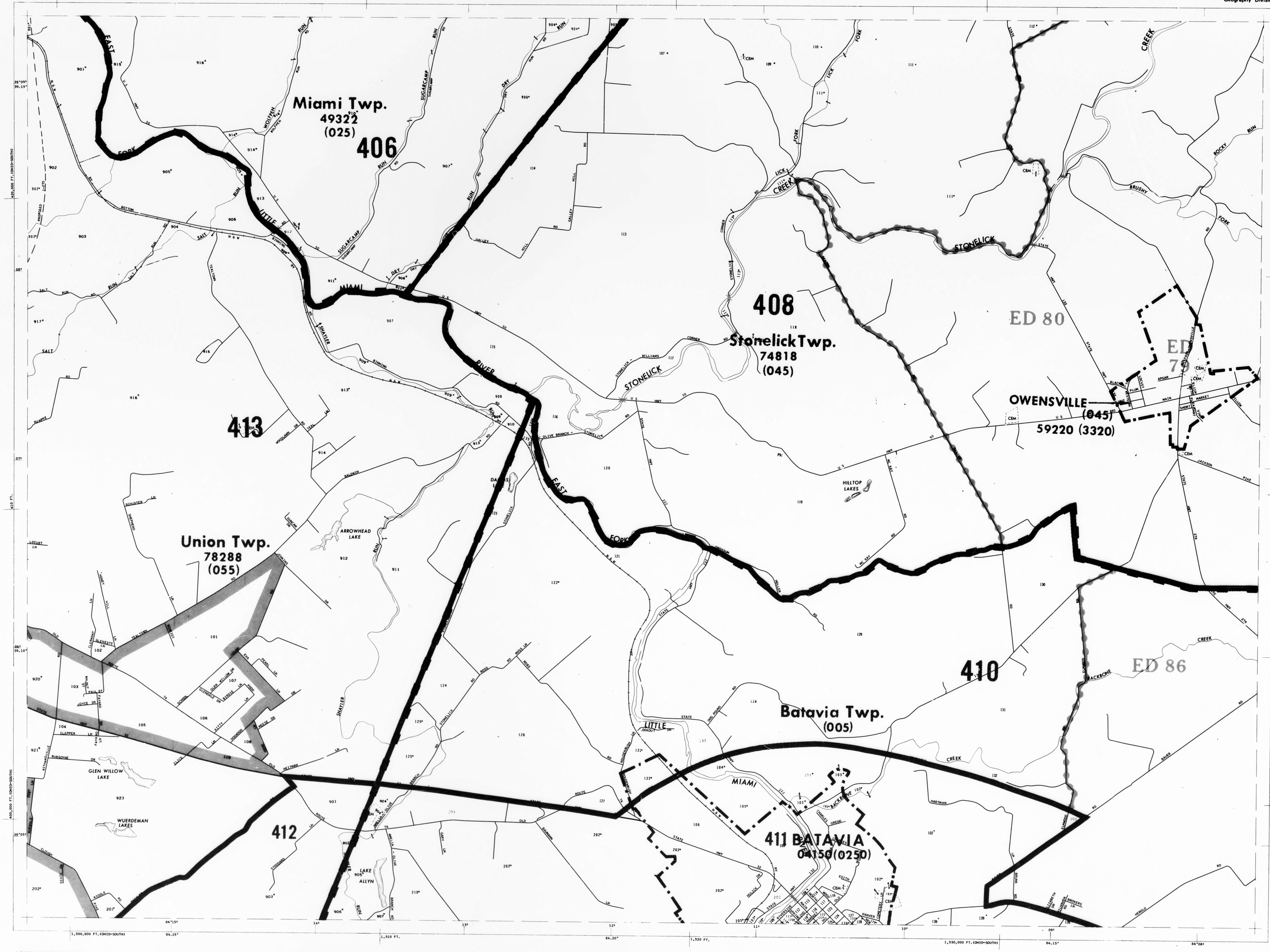

1980 CENSUS MAP
BASE MAP COMPILED 1965

REVISIONS							
DATE	TYPE	DATE	TYPE	DATE	TYPE	DATE	TYPE

NOT REVIEWED:

NORTH

1 MILE
1000 0 1000 2000 3000 4000 5000 6000 7000 FEET
1 KILOMETER

INDEX TO ADJOINING SHEETS

7	6	505
14	15	506
17	16	

CINCINNATI
Metropolitan Map Series
1640
(39-025) Clermont Co., OH
MAP SHEET
15

CINCINNATI URBANIZED AREA

MICROFILMED FROM
BEST AVAILABLE COPY

UNITED STATES
DEPARTMENT OF COMMERCE

BUREAU OF THE CENSUS
Geography Division

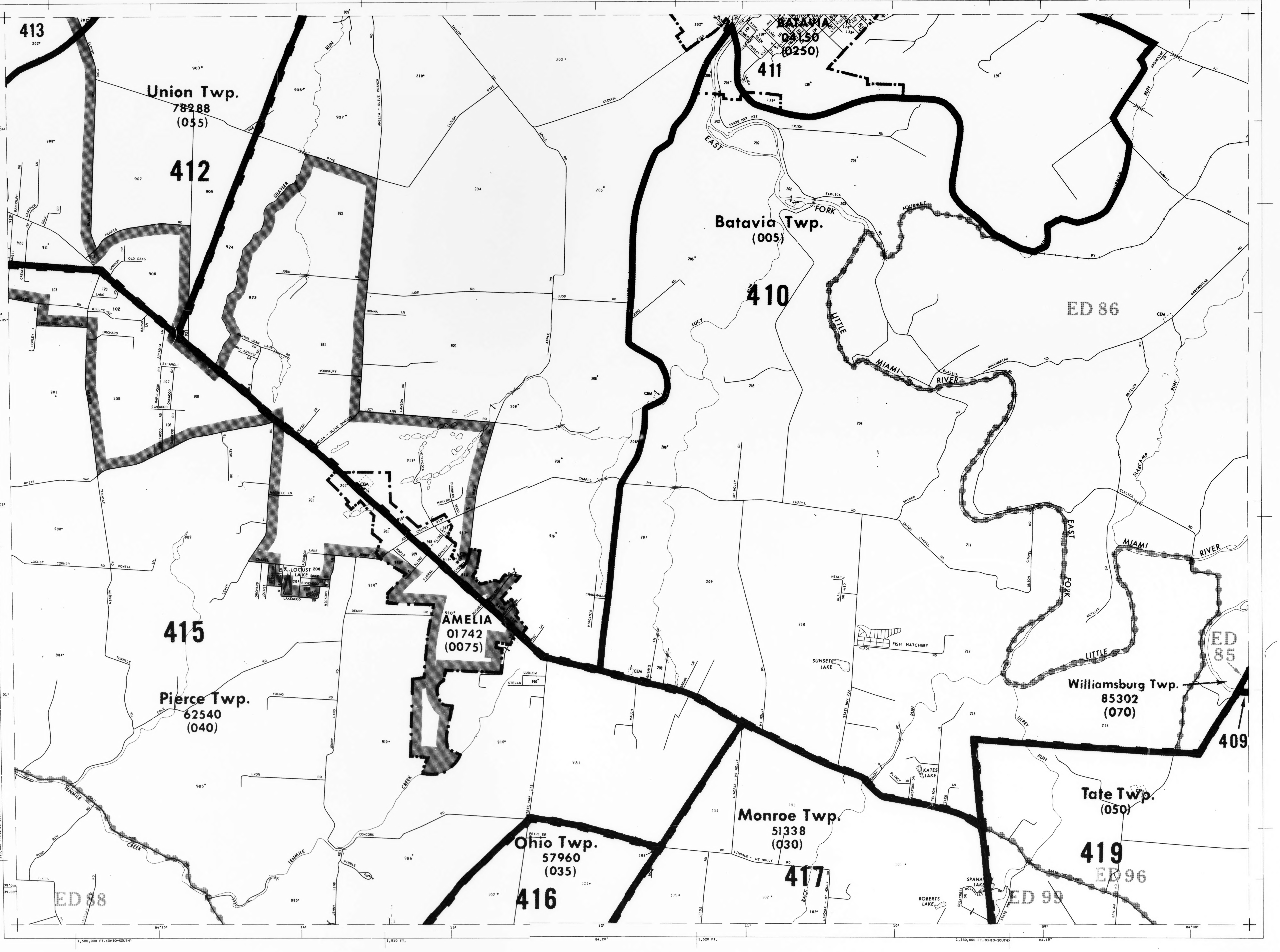

1980 CENSUS MAP
BASE MAP COMPILED 1965

REVISIONS							
DATE	TYPE	DATE	TYPE	DATE	TYPE	DATE	TYPE

NOT REVIEWED:

NORTH

1 MILE
1000 0 1000 2000 3000 4000 5000 6000 7000 FEET
1 .5 0 1 KILOMETER

INDEX TO ADJOINING SHEETS

14	15	506
17	16	
22	32	510

CINCINNATI
Metropolitan Map Series
1640
(39 : 025) Clermont Co., OH
MAP SHEET
16

CINCINNATI URBANIZED AREA

MICROFILMED FROM
BEST AVAILABLE COPY

UNITED STATES
DEPARTMENT OF COMMERCE

BUREAU OF THE CENSUS
Geography Division

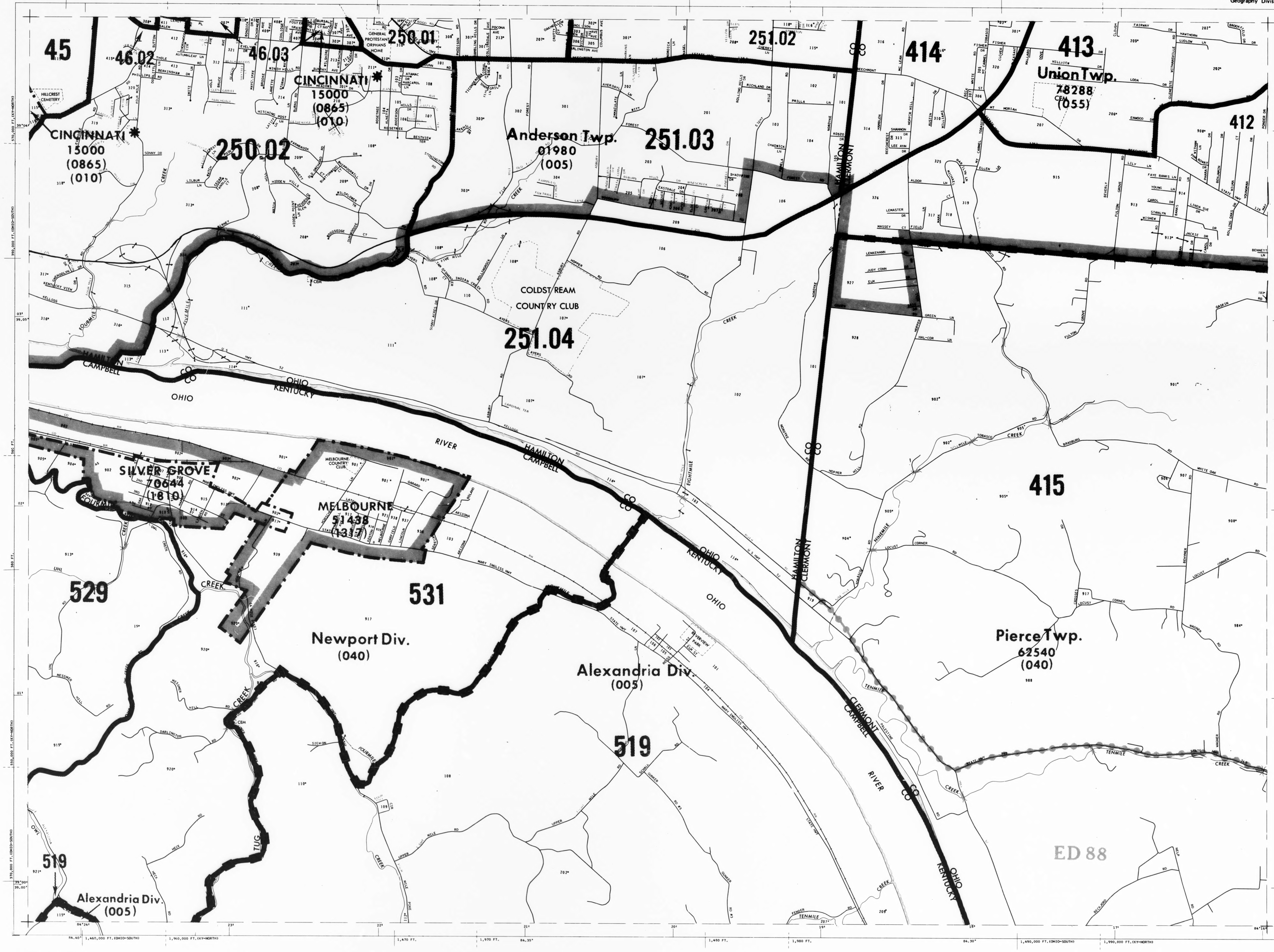

1980 CENSUS MAP
BASE MAP COMPILED 1965

REVISIONS									
DATE	TYPE	DATE	TYPE	DATE	TYPE	DATE	TYPE	DATE	TYPE

NOT REVIEWED

NORTH

1 MILE

1000 0 1000 2000 3000 4000 5000 6000 7000 FEET

1 KILOMETER

INDEX TO ADJOINING SHEETS

13	14	15
18	17	16
21	22	23

CINCINNATI
Metropolitan Map Series
1640

MAP SHEET
17

CINCINNATI URBANIZED AREA

MICROFILMED FROM
BEST AVAILABLE COPY

UNITED STATES
DEPARTMENT OF COMMERCE

BUREAU OF THE CENSUS
Geography Division

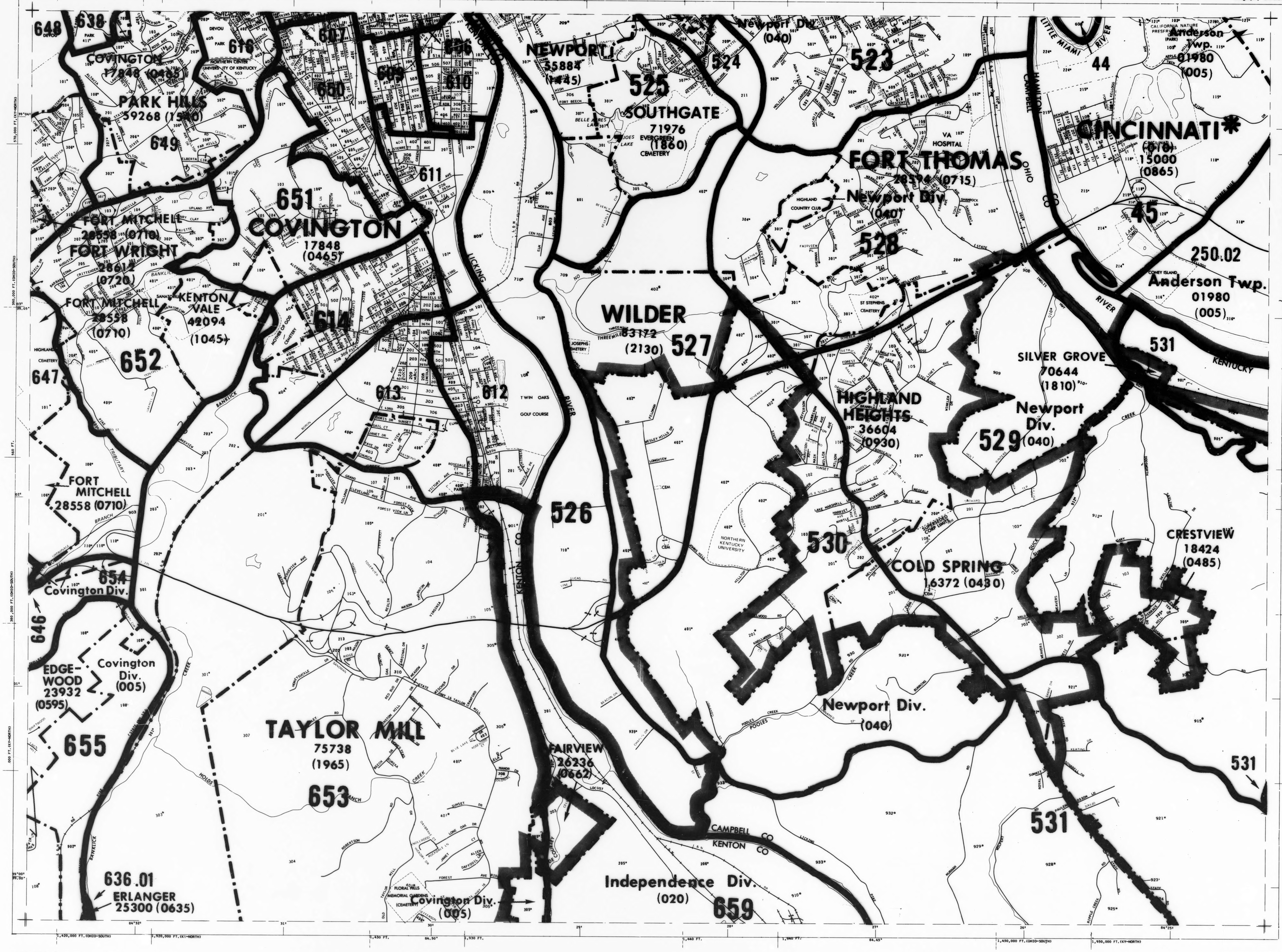

1980 CENSUS MAP
BASE MAP COMPILED 1965
REVISIONS
NOT REVIEWED:

NORTH

1 MILE
1000 0 1000 2000 3000 4000 5000 6000 7000 FEET
1 .5 0 1 KILOMETER

INDEX TO ADJOINING SHEETS

12	13	14
19	18	17
20	21	22

CINCINNATI
Metropolitan Map Series
1640

(21 037) Campbell Co., KY
(21 117) Kenton Co., KY
(39 061) Hamilton Co., OH

MAP SHEET
18

CINCINNATI URBANIZED AREA

MICROFILMED FROM
BEST AVAILABLE COPY

UNITED STATES
DEPARTMENT OF COMMERCE

BUREAU OF THE CENSUS
Geography Division

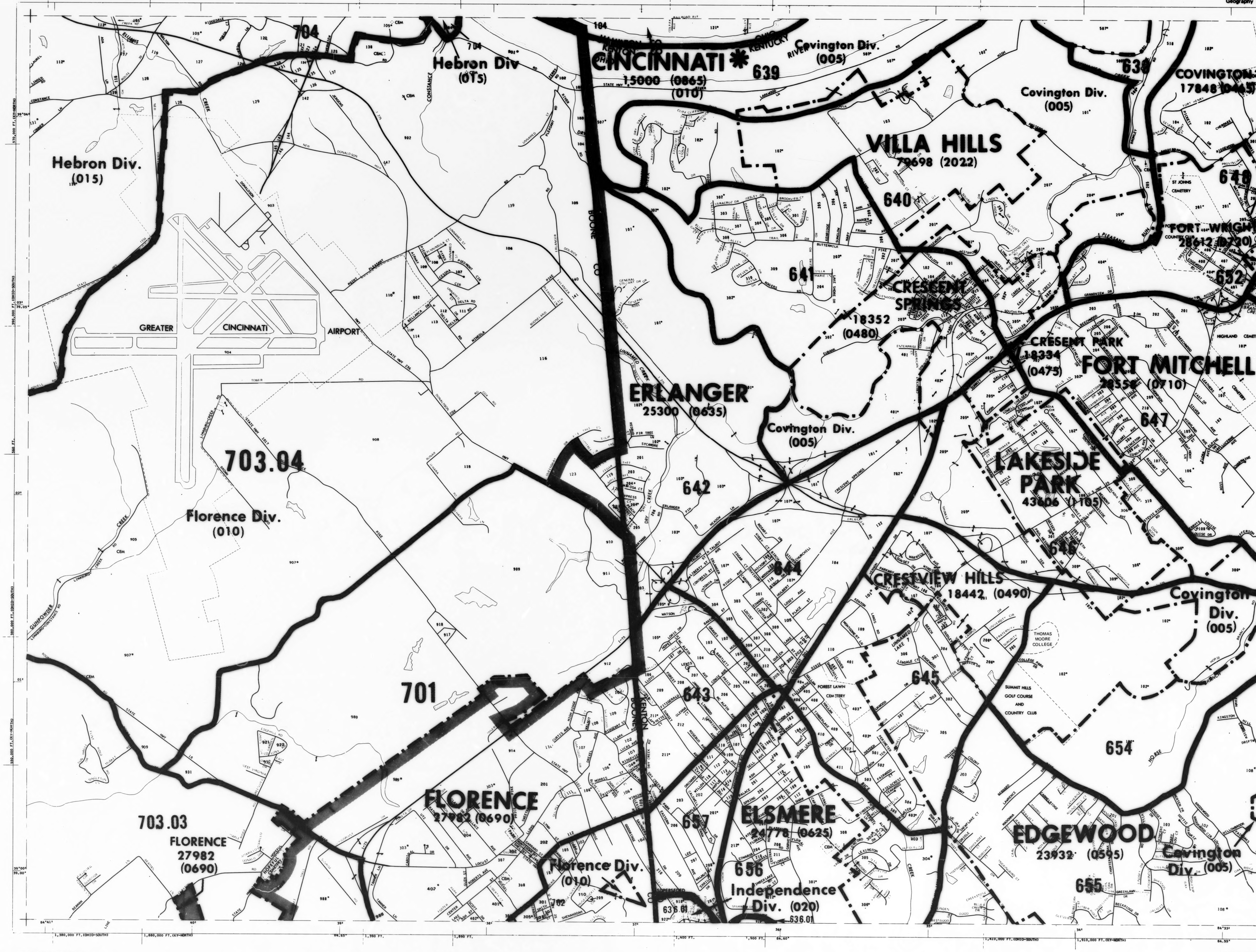

1980 CENSUS MAP
BASE MAP COMPILED 1965

REVISIONS							
DATE	TYPE	DATE	TYPE	DATE	TYPE	DATE	TYPE

NOT REVIEWED:

NORTH

1 ½ 0 1 MILE
1000 0 1000 2000 3000 4000 5000 6000 7000 FEET
1 .5 0 1 KILOMETER

INDEX TO ADJOINING SHEETS

11	12	13
31	19	18
509	20	21

CINCINNATI
Metropolitan Map Series
1640
MAP SHEET 19
CINCINNATI URBANIZED AREA

MICROFILMED FROM
BEST AVAILABLE COPY

UNITED STATES
DEPARTMENT OF COMMERCE

BUREAU OF THE CENSUS
Geography Division

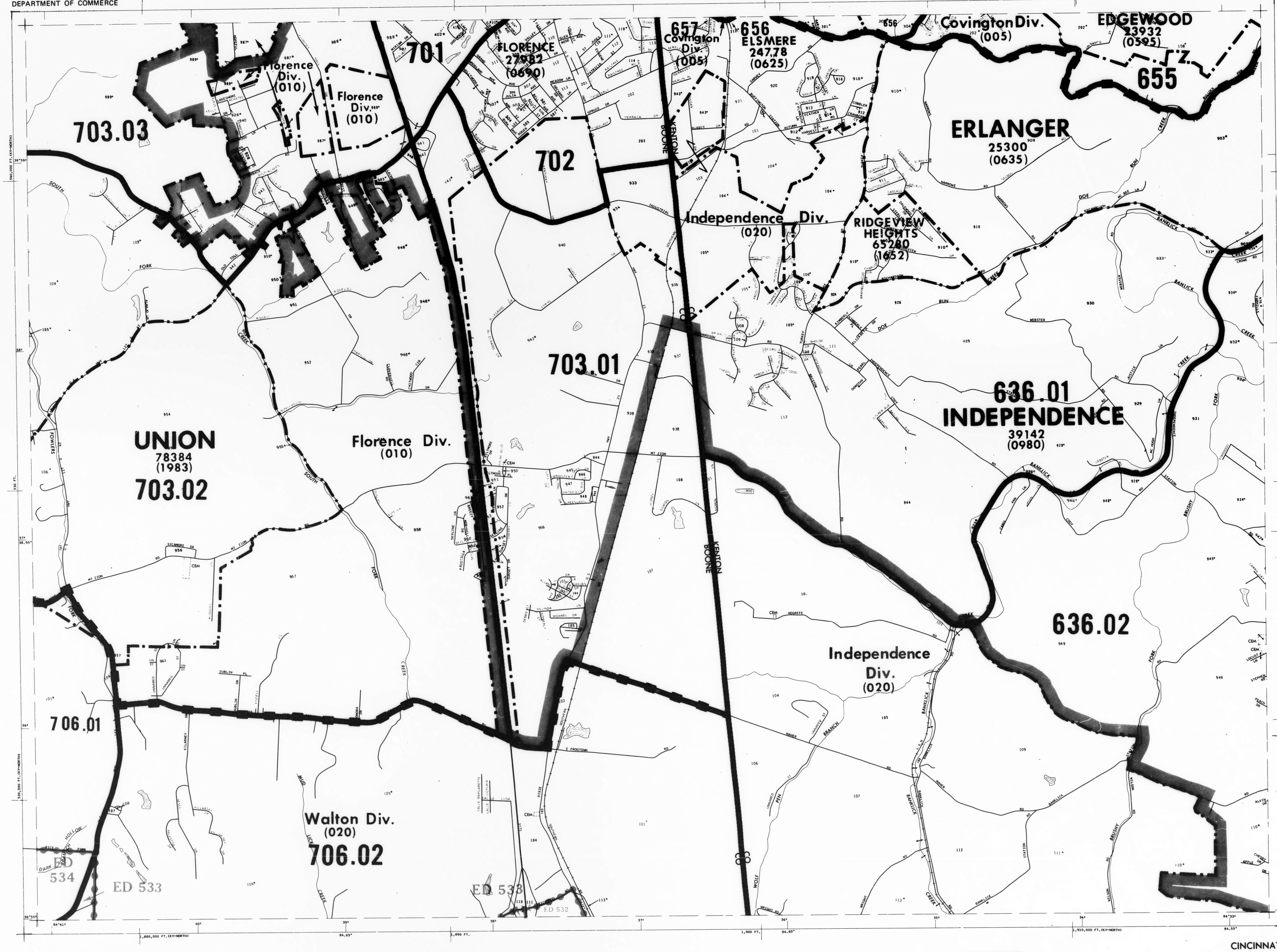

1980 CENSUS MAP
BASE MAP COMPILED 1965

REVISIONS

NOT REVIEWED:

NORTH

1 MILE
1000 0 1000 2000 3000 4000 5000 6000 7000 FEET
1 .5 0 1 KILOMETER

INDEX TO ADJOINING SHEETS

31	19	18	
509	20	21	
	33	34	

CINCINNATI
Metropolitan Map Series
1640
(21 015) Boone Co. KY
(21 117) Kenton Co. KY
MAP SHEET
20
CINCINNATI URBANIZED AREA

MICROFILMED FROM
BEST AVAILABLE COPY

UNITED STATES
DEPARTMENT OF COMMERCE

BUREAU OF THE CENSUS
Geography Division

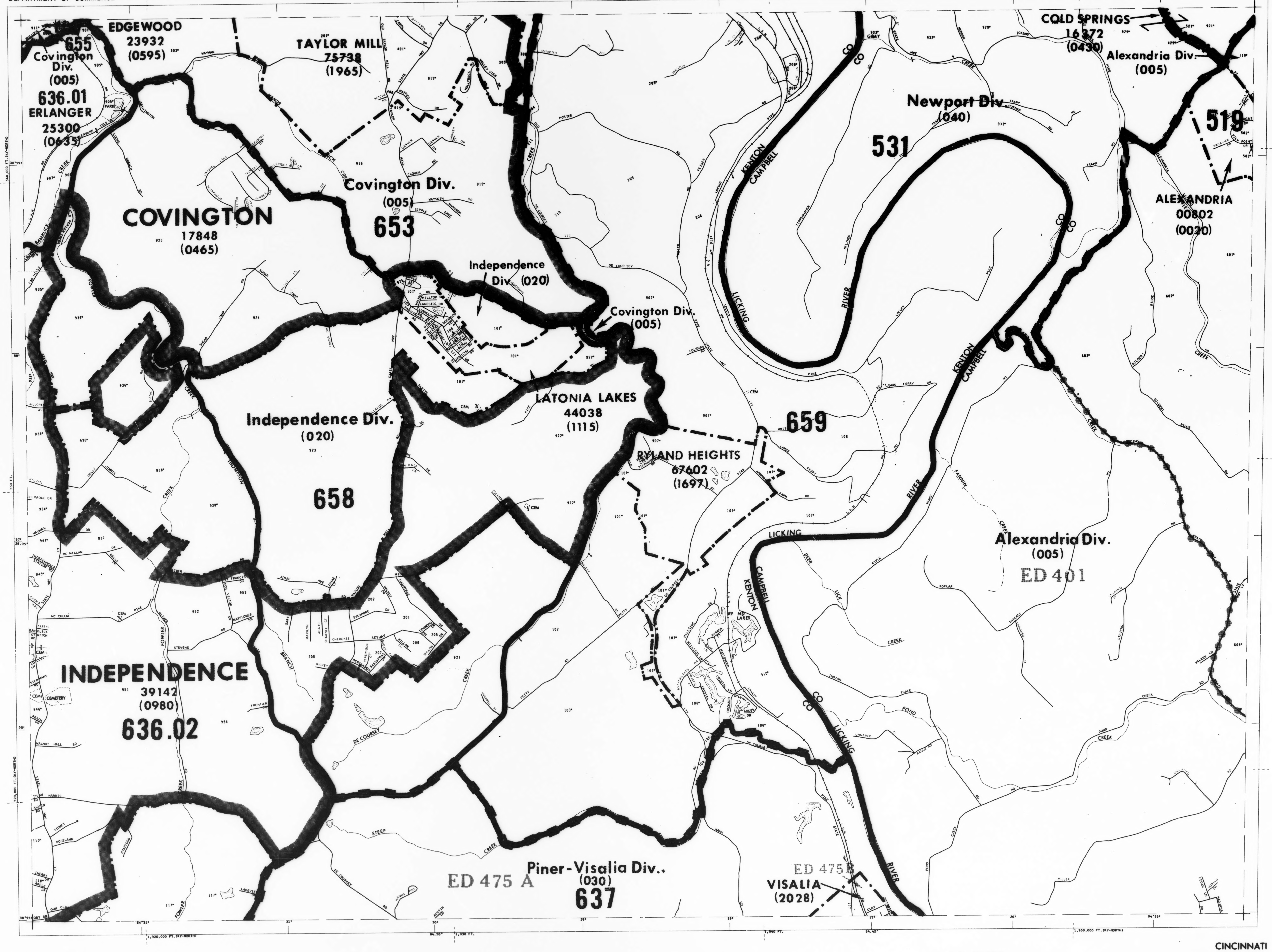

1980 CENSUS MAP
BASE MAP COMPILED 1965

DATE	TYPE	DATE	TYPE	DATE	TYPE	DATE	TYPE

NOT REVIEWED:

NORTH

1 MILE
1000 0 1000 2000 3000 4000 5000 6000 7000 FEET
1 KILOMETER

INDEX TO ADJOINING SHEETS

19	18	17
20	21	22
33	34	35

CINCINNATI
Metropolitan Map Series
1640
(21 037) Campbell Co., KY
(21 117) Kenton Co., KY
MAP SHEET
21
CINCINNATI URBANIZED AREA

MICROFILMED FROM
BEST AVAILABLE COPY

UNITED STATES
DEPARTMENT OF COMMERCE

BUREAU OF THE CENSUS
Geography Division

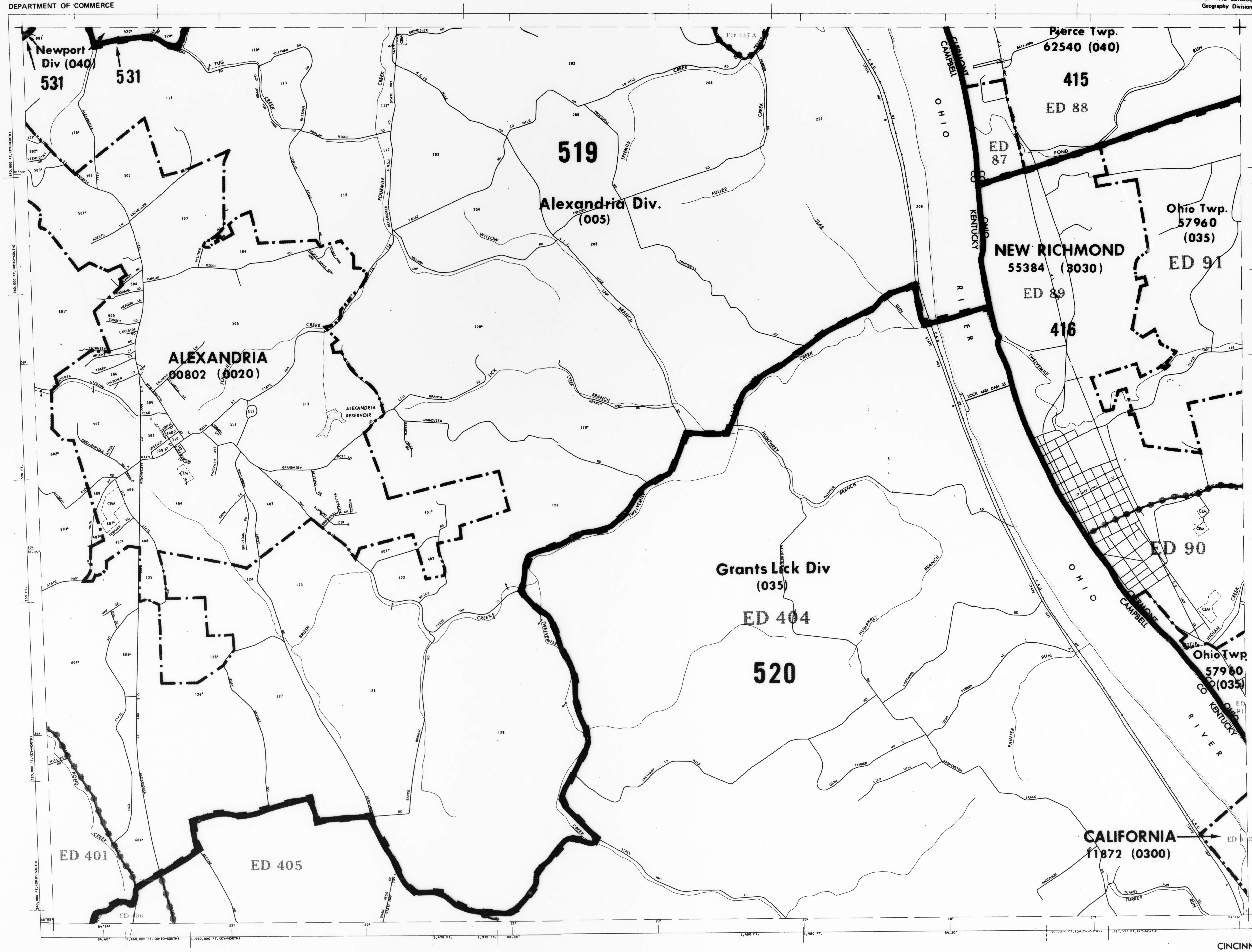

1980 CENSUS MAP
BASE MAP COMPILED 1965

REVISIONS							
DATE	TYPE	DATE	TYPE	DATE	TYPE	DATE	TYPE
2 68	FIELD COR						
6	REVISED						
9	1980 TRACTS						
1979	P C REVIEW						
1978	BAS						
1 9	1980 TRACTS						
1 1 80	BAS						

NOT REVIEWED:

NORTH

1 ½ 0 1 MILE
1000 0 1000 2000 3000 4000 5000 6000 7000 FEET
1 .5 0 1 KILOMETER

INDEX TO ADJOINING SHEETS

18	17	16
21	22	32
34	35	36

CINCINNATI
Metropolitan Map Series
1640

(21 037) Campbell Co., KY
(39 025) Clermont Co., OH

MAP SHEET
22

MICROFILMED FROM
BEST AVAILABLE COPY

UNITED STATES
DEPARTMENT OF COMMERCE

BUREAU OF THE CENSUS
Geography Division

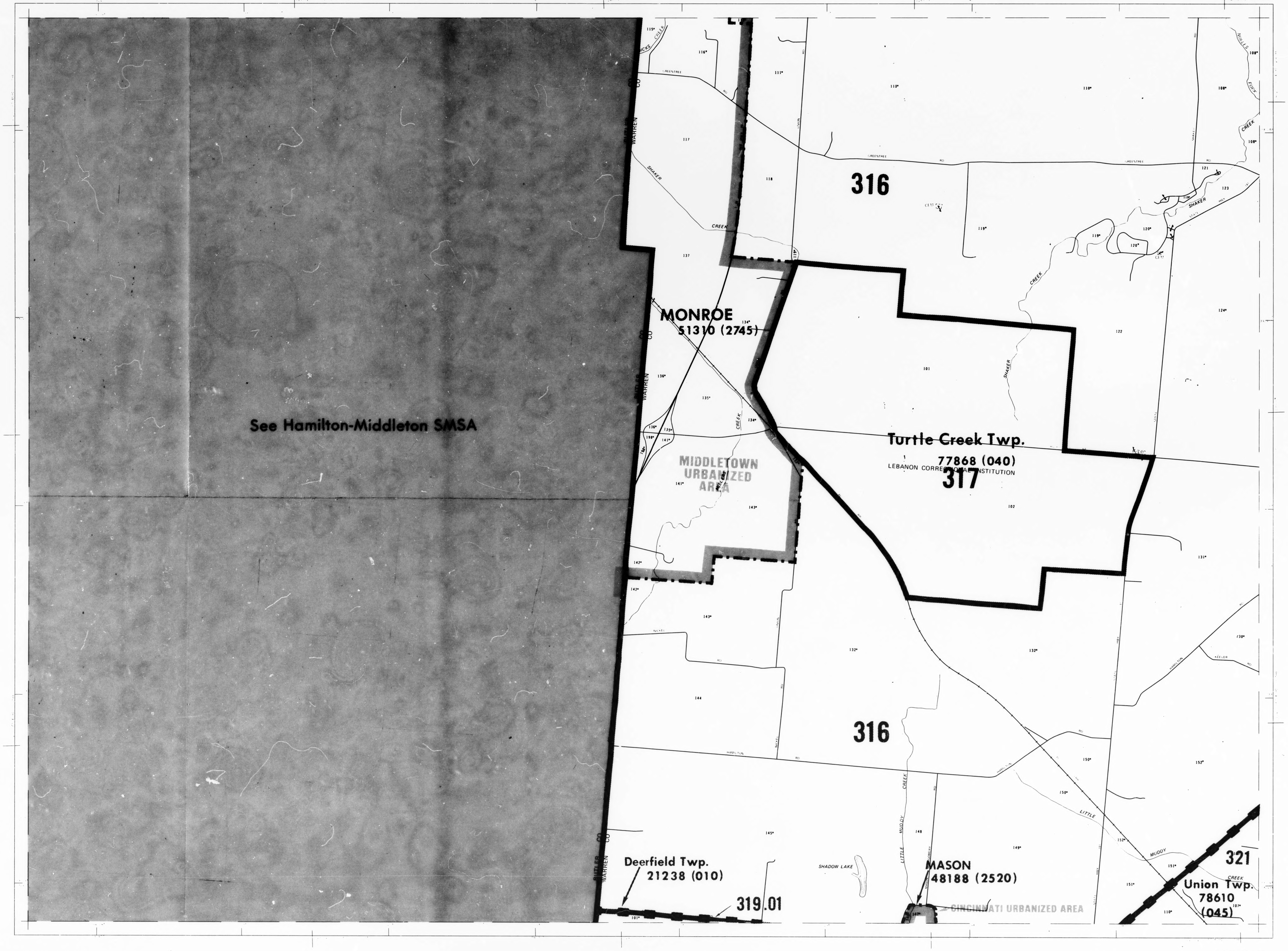

1980 CENSUS MAP
BASE MAP COMPILED 1971

REVISIONS							
DATE	TYPE	DATE	TYPE	DATE	TYPE	DATE	TYPE

NOT REVIEWED

NORTH

1 MILE — 1000 0 1000 2000 3000 4000 5000 6000 7000 FEET — 1 KILOMETER

INDEX TO ADJOINING SHEETS

	40	39
	23	24
	26	25

CINCINNATI
Metropolitan Map Series
1640
(39 165) Warren Co. OH
MAP SHEET
23
CINCINNATI URBANIZED AREA
MIDDLETOWN URBANIZED AREA

UNITED STATES
DEPARTMENT OF COMMERCE

BUREAU OF THE CENSUS
Geography Division

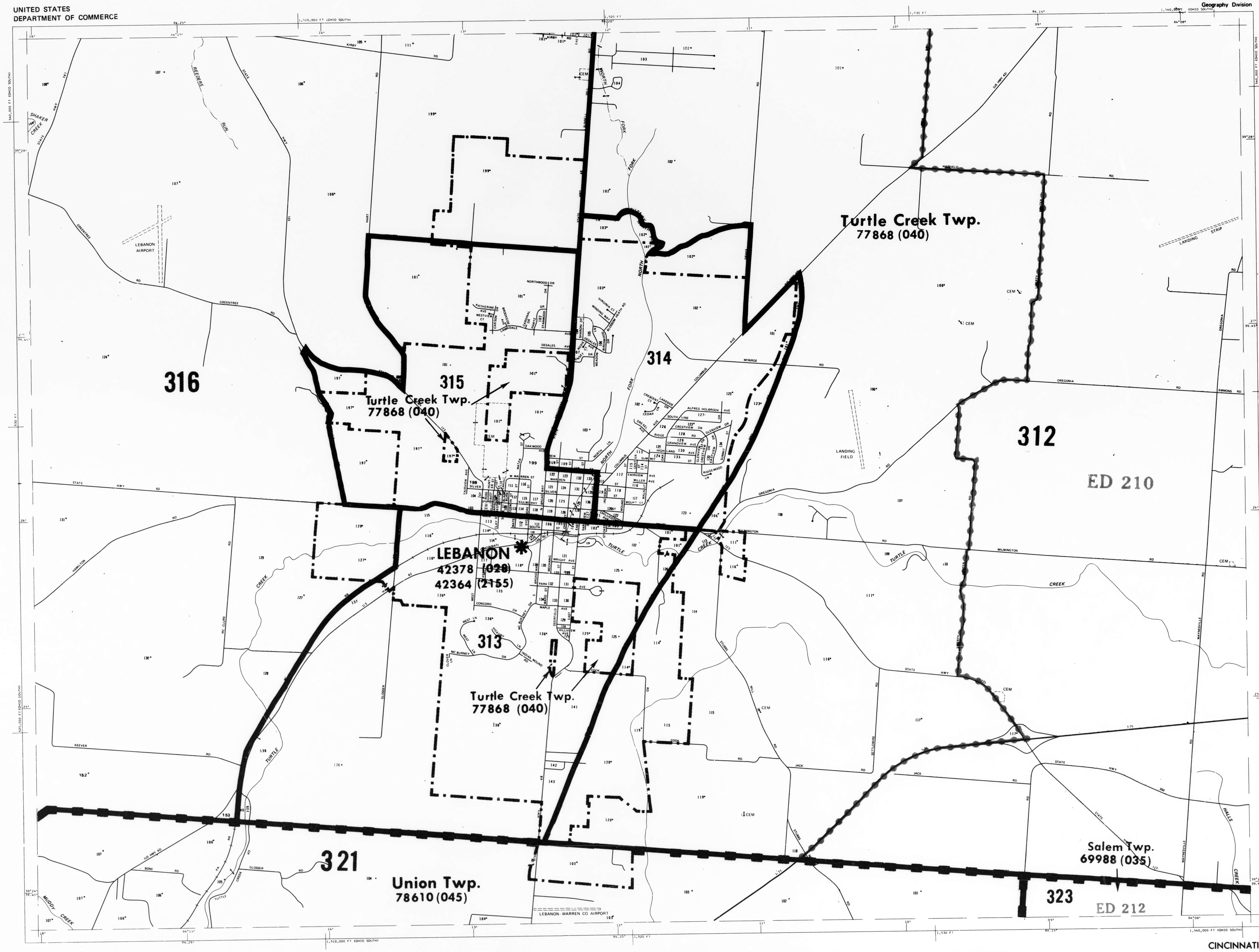

1980 CENSUS MAP

BASE MAP COMPILED 1971

REVISIONS							
DATE	TYPE	DATE	TYPE	DATE	TYPE	DATE	TYPE
1978	BAS						
1-79	1980 TRACTS						
1-1-80	BAS						

NOT REVIEWED:

NORTH

1 MILE
1000 0 1000 2000 3000 4000 5000 6000 7000 FEET
1 KILOMETER

INDEX TO ADJOINING SHEETS

40	39	502
23	24	503
26	25	

CINCINNATI
Metropolitan Map Series
1640

(39-165) Warren Co., OH

MAP SHEET
24

MICROFILMED FROM
BEST AVAILABLE COPY

UNITED STATES
DEPARTMENT OF COMMERCE

BUREAU OF THE CENSUS
Geography Division

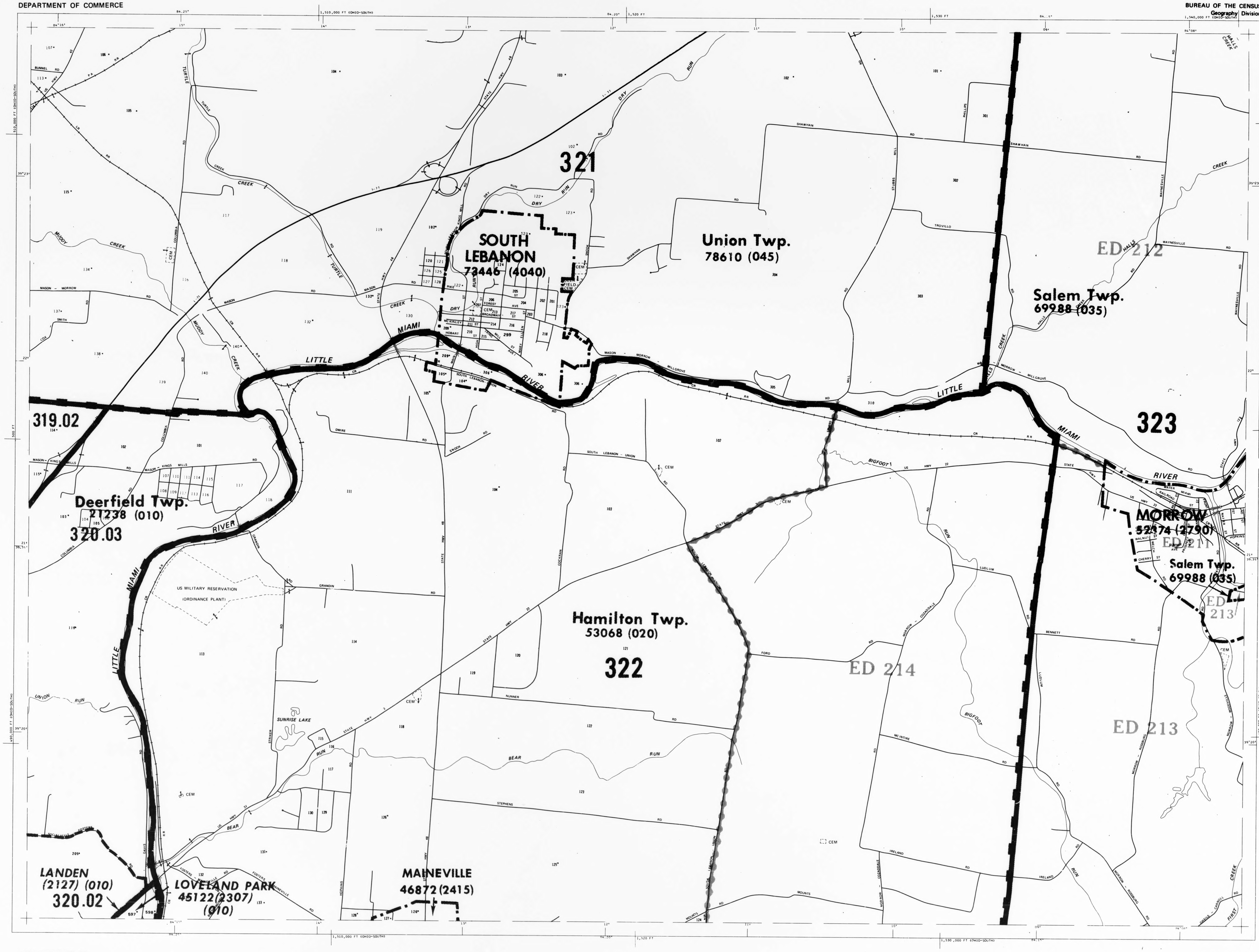

1980 CENSUS MAP
BASE MAP COMPILED 1971

REVISIONS							
DATE	TYPE	DATE	TYPE	DATE	TYPE	DATE	TYPE
1978	BAS						
1-79	1980 TRACTS						
1-1-80	BAS						

NOT REVIEWED:

NORTH

1 MILE
1000 0 1000 2000 3000 4000 5000 6000 7000 FEET
1 KILOMETER

INDEX TO ADJOINING SHEETS

23	24	503
26	25	
4	5	505

CINCINNATI
Metropolitan Map Series
1640
(39-165) Warren Co. OH
MAP SHEET
25

MICROFILMED FROM
BEST AVAILABLE COPY

UNITED STATES
DEPARTMENT OF COMMERCE

BUREAU OF THE CENSUS
Geography Division

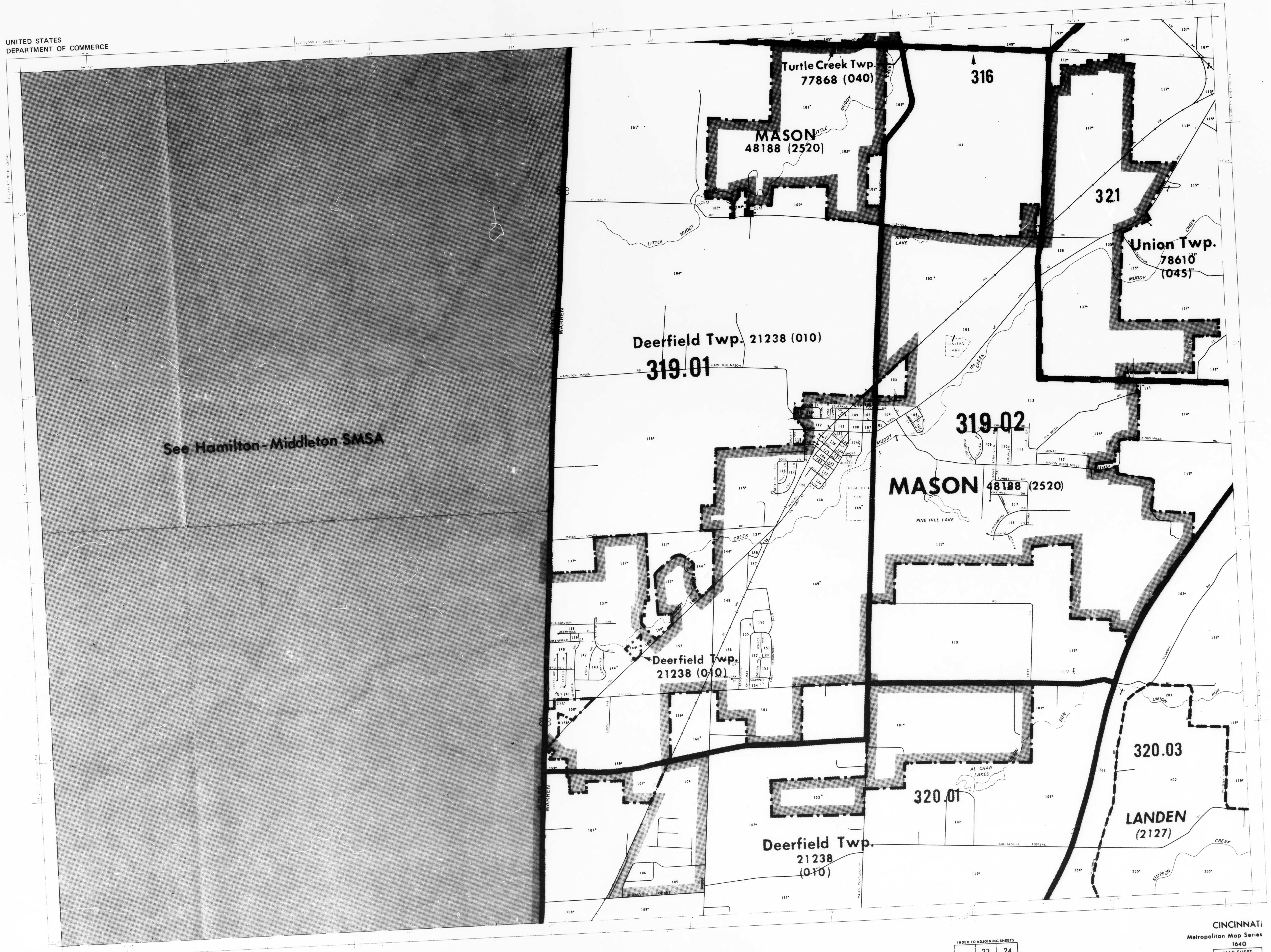

CINCINNATI
Metropolitan Map Series
1640

MAP SHEET
26

CINCINNATI URBANIZED AREA

INDEX TO ADJOINING SHEETS

	23	24
	26	25
3	4	5

1 MILE
0 1000 2000 3000 4000 5000 6000 7000 FEET
1 KILOMETER

NORTH

1980 CENSUS MAP
BASE MAP COMPILED 1971

REVISIONS							
DATE	TYPE	DATE	TYPE	DATE	TYPE	DATE	TYPE

NOT REVIEWED

MICROFILMED FROM
BEST AVAILABLE COPY

UNITED STATES
DEPARTMENT OF COMMERCE

BUREAU OF THE CENSUS
Geography Division

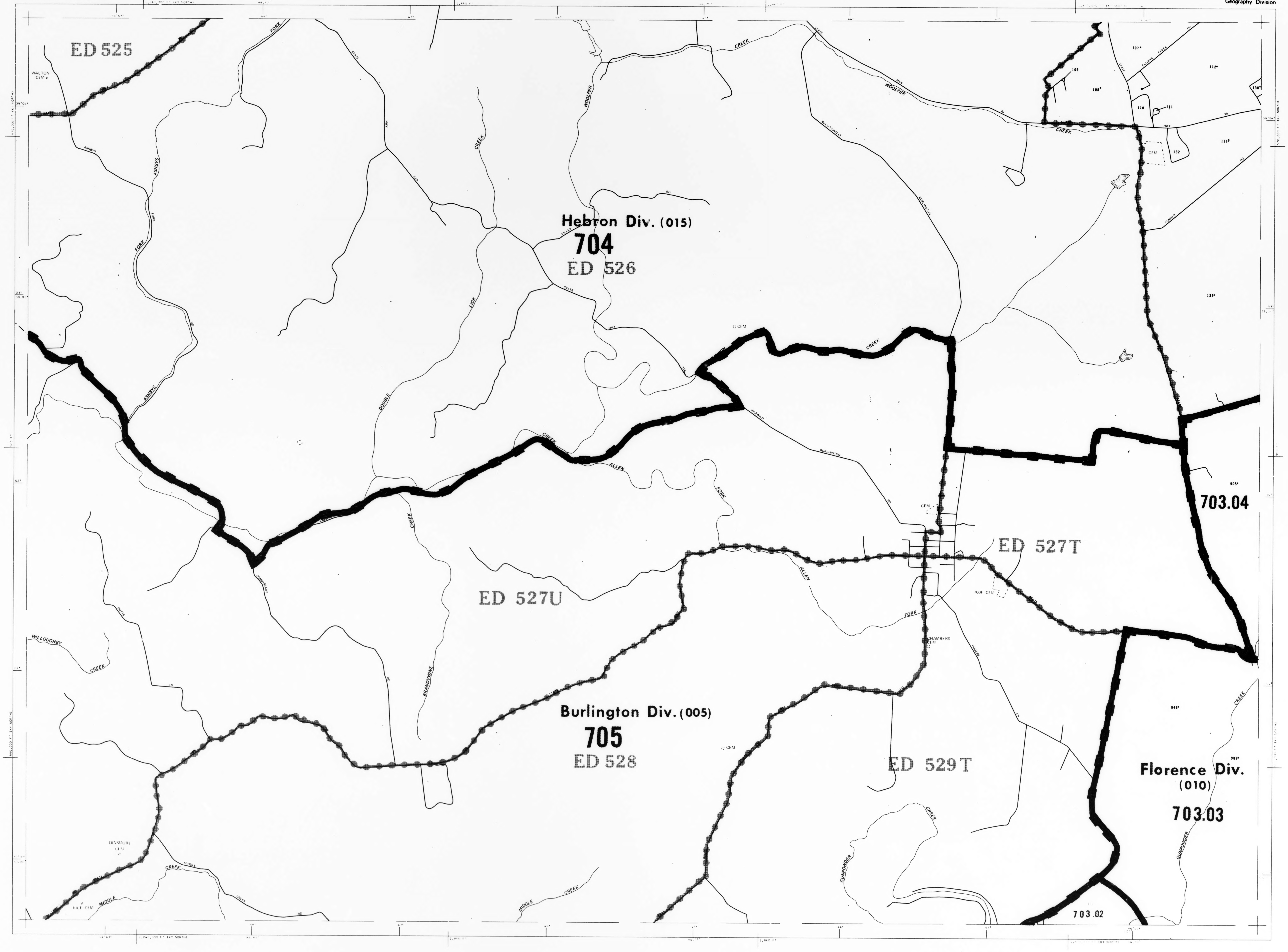

1980 CENSUS MAP
BASE MAP COMPILED 1971

REVISIONS							
DATE	TYPE	DATE	TYPE	DATE	TYPE	DATE	TYPE

NOT REVIEWED:

NORTH

1 ½ 0 1 MILE
1000 0 1000 2000 3000 4000 5000 6000 7000 FEET
1 .5 0 1 KILOMETER

INDEX TO ADJOINING SHEETS

29	11	12
30	31	19
509		20

CINCINNATI
Metropolitan Map Series
1640

MAP SHEET
31

MICROFILMED FROM
BEST AVAILABLE COPY

UNITED STATES
DEPARTMENT OF COMMERCE

BUREAU OF THE CENSUS
Geography Division

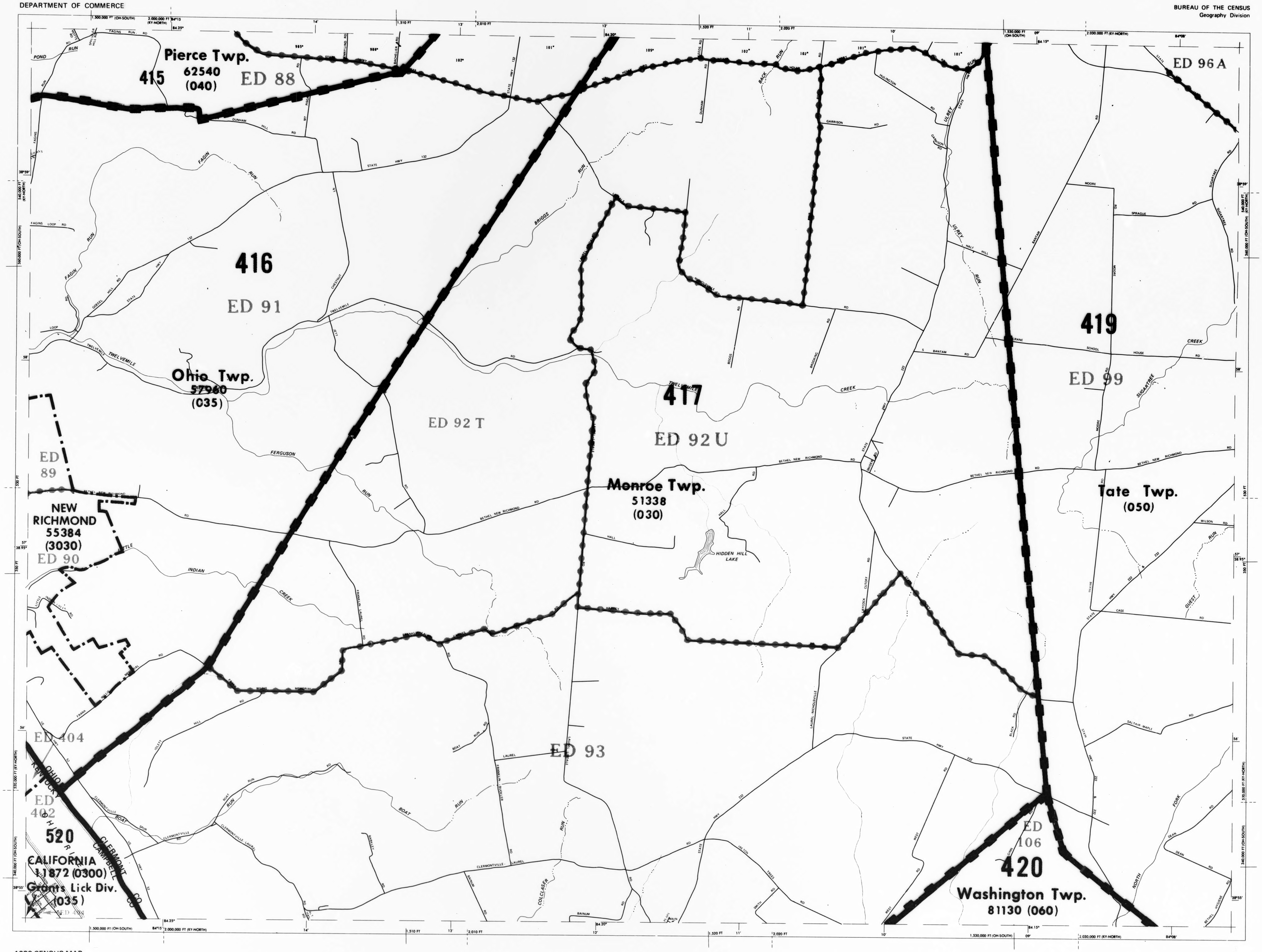

1980 CENSUS MAP
BASE MAP COMPILED 1978

REVISIONS							
DATE	TYPE	DATE	TYPE	DATE	TYPE	DATE	TYPE

NOT REVIEWED

NORTH

1 ½ 0 1 MILE
1000 0 1000 2000 3000 4000 5000 6000 7000 FEET
1 .5 0 1 KILOMETER

INDEX TO ADJOINING SHEETS

17	16	506
22	32	510
35	36	

CINCINNATI
Metropolitan Map Series
1640

(21-037) Campbell Co., KY
(39-025) Clermont Co., OH

MAP SHEET
32

MICROFILMED FROM
BEST AVAILABLE COPY

UNITED STATES
DEPARTMENT OF COMMERCE

BUREAU OF THE CENSUS
Geography Division

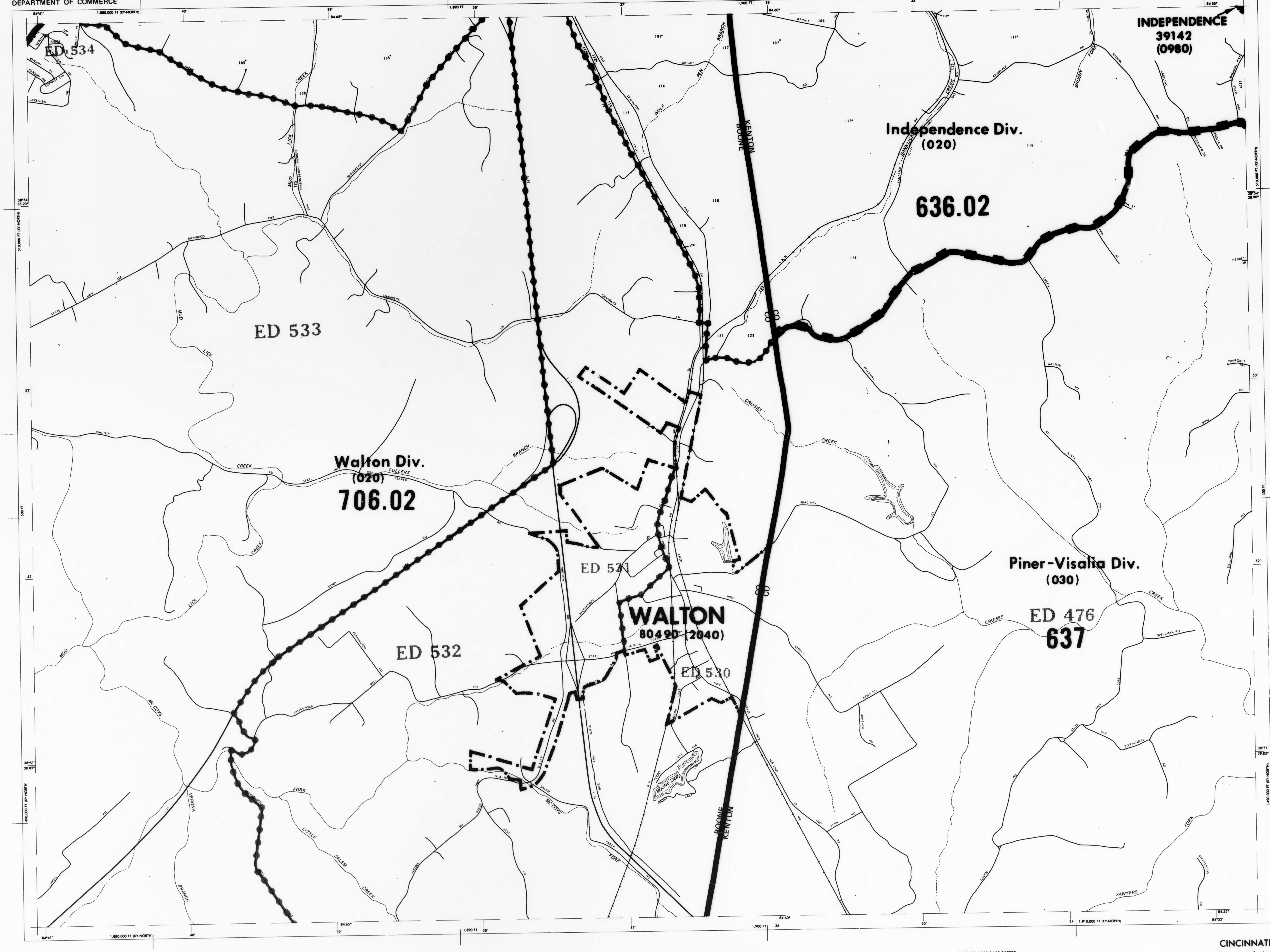

1980 CENSUS MAP
BASE MAP COMPILED 1978

REVISIONS							
DATE	TYPE	DATE	TYPE	DATE	TYPE	DATE	TYPE

NOT REVIEWED:

NORTH

1 MILE
1000 0 1000 2000 3000 4000 5000 6000 7000 FEET
1 KILOMETER

INDEX TO ADJOINING SHEETS

509	20	21
	33	34
514	513	

CINCINNATI
Metropolitan Map Series
1640
Boone Co., KY
Kenton Co., KY
MAP SHEET
33
CINCINNATI URBANIZED AREA

MICROFILMED FROM
BEST AVAILABLE COPY

UNITED STATES
DEPARTMENT OF COMMERCE

BUREAU OF THE CENSUS
Geography Division

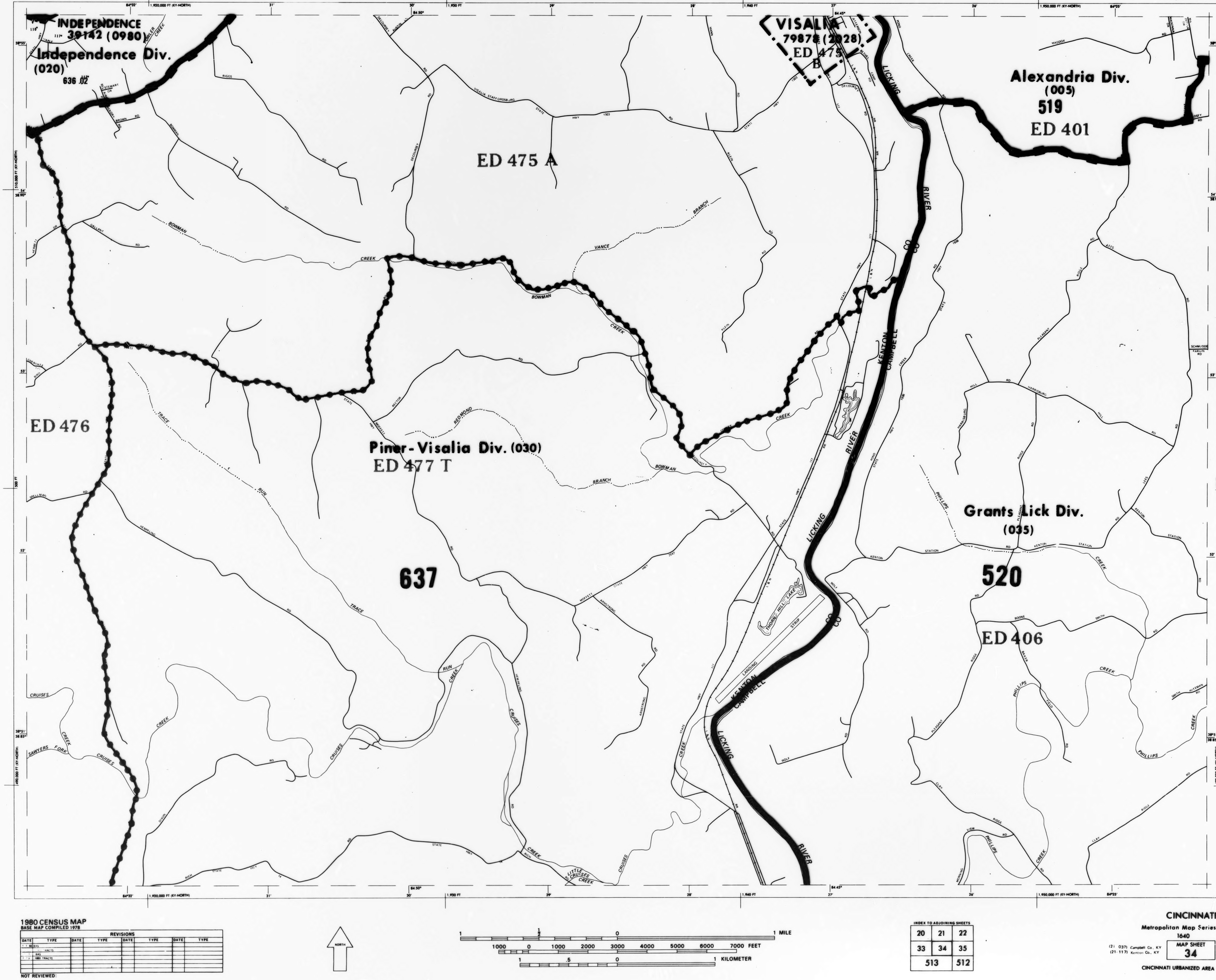

1980 CENSUS MAP
BASE MAP COMPILED 1978

REVISIONS									
DATE	TYPE	DATE	TYPE	DATE	TYPE	DATE	TYPE	DATE	TYPE

NOT REVIEWED:

INDEX TO ADJOINING SHEETS

20	21	22
33	34	35
513		512

CINCINNATI
Metropolitan Map Series
1640
(21 037) Campbell Co., KY
(21 117) Kenton Co., KY
MAP SHEET
34
CINCINNATI URBANIZED AREA

MICROFILMED FROM
BEST AVAILABLE COPY

UNITED STATES
DEPARTMENT OF COMMERCE

BUREAU OF THE CENSUS
Geography Division



1980 CENSUS MAP
BASE MAP COMPILED 1978

REVISIONS							
DATE	TYPE	DATE	TYPE	DATE	TYPE	DATE	TYPE

NOT REVIEWED

NORTH

1 MILE
1000 0 1000 2000 3000 4000 5000 6000 7000 FEET
1 .5 0 1 KILOMETER

INDEX TO ADJOINING SHEETS

	37	38
	40	39

CINCINNATI
Metropolitan Map Series
1640
MAP SHEET
37
MIDDLETOWN URBANIZED AREA

MICROFILMED FROM
BEST AVAILABLE COPY

UNITED STATES
DEPARTMENT OF COMMERCE

BUREAU OF THE CENSUS
Geography Division

CINCINNATI
Metropolitan Map Series
1640
(39-165) Warren Co., OH
MAP SHEET 38
MIDDLETOWN URBANIZED AREA

INDEX TO ADJOINING SHEETS

37	38	502
40	39	

1 MILE
1 KILOMETER

NORTH

1980 CENSUS MAP
BASE MAP COMPILED 1978

DATE	TYPE	DATE	TYPE	DATE	TYPE	DATE	TYPE

NOT REVIEWED:

MICROFILMED FROM
BEST AVAILABLE COPY

UNITED STATES
DEPARTMENT OF COMMERCE

BUREAU OF THE CENSUS
Geography Division

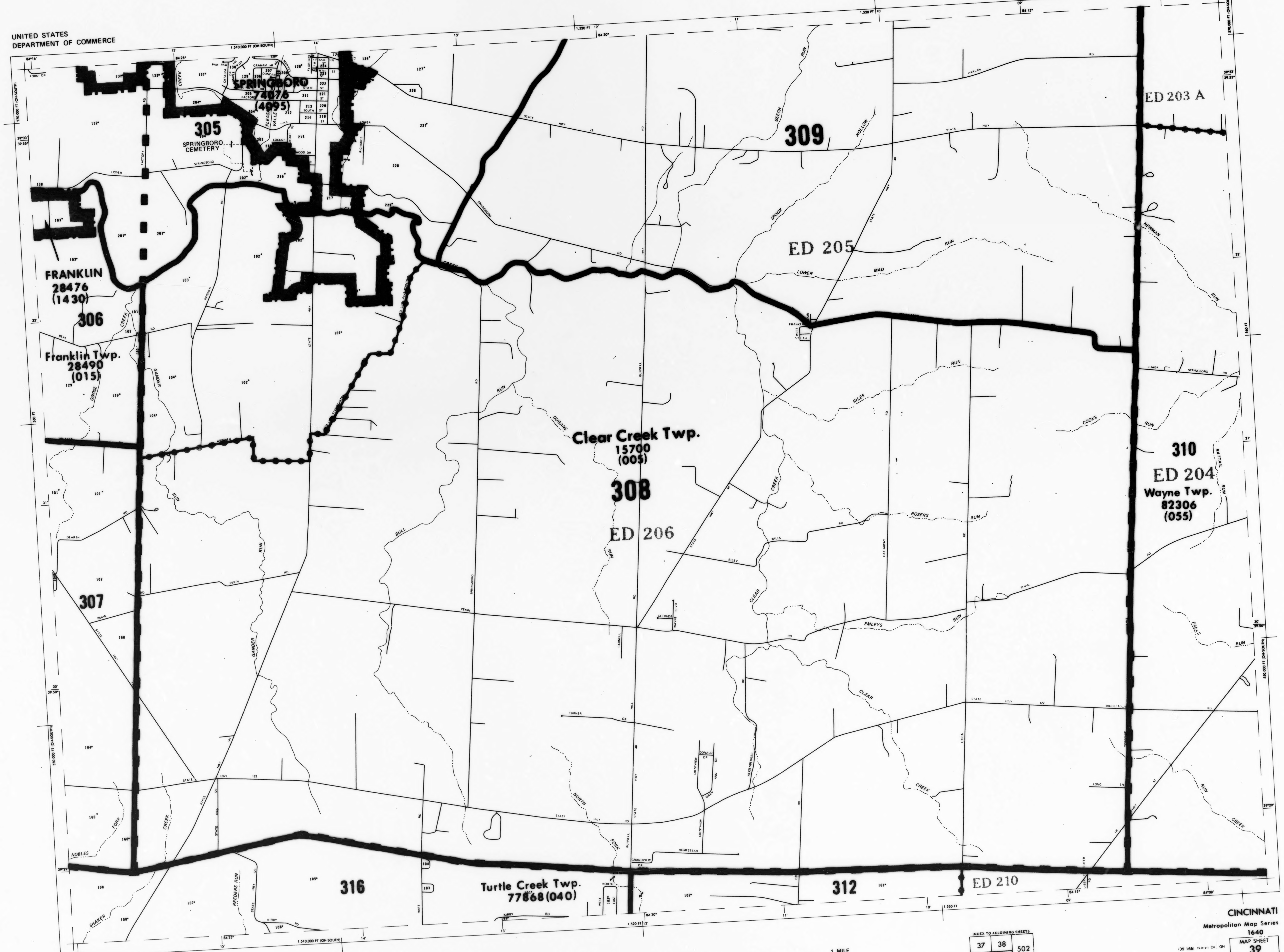

CINCINNATI
Metropolitan Map Series
1640

INDEX TO ADJOINING SHEETS		
37	38	502
40	39	
23	24	503

MAP SHEET
39

MIDDLETOWN URBANIZED AREA

1 MILE
1000 0 1000 2000 3000 4000 5000 6000 7000 FEET
1 KILOMETER
NORTH

1980 CENSUS MAP
BASE MAP COMPILED 1978

DATE	TYPE	DATE	TYPE	DATE	TYPE	DATE	TYPE

NOT REVIEWED

MICROFILMED FROM
BEST AVAILABLE COPY

UNITED STATES
DEPARTMENT OF COMMERCE

BUREAU OF THE CENSUS
Geography Division

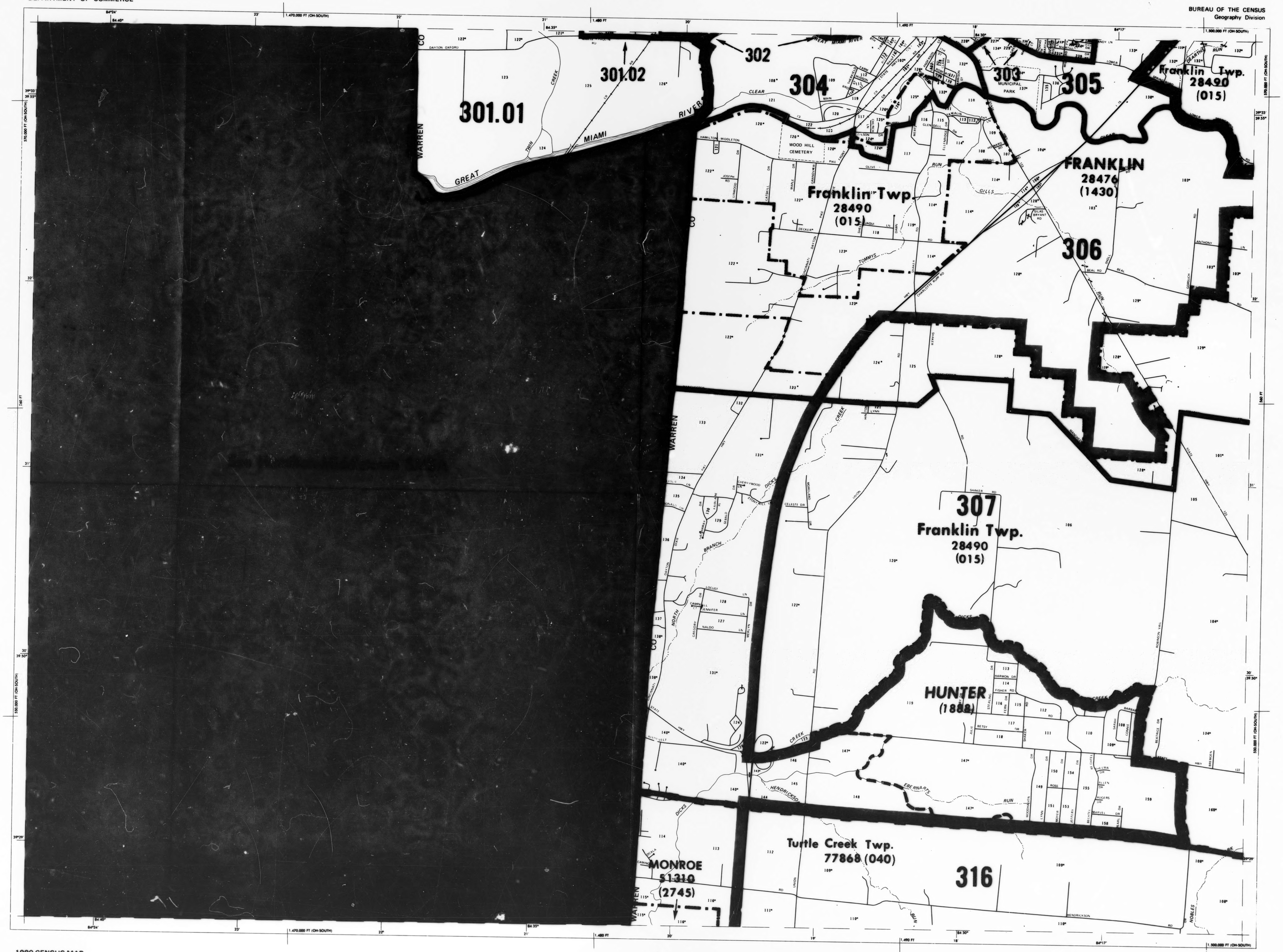

1980 CENSUS MAP
BASE MAP COMPILED 1978

REVISIONS							
DATE	TYPE	DATE	TYPE	DATE	TYPE	DATE	TYPE

NOT REVIEWED:

NORTH

1 MILE
1000 0 1000 2000 3000 4000 5000 6000 7000 FEET
1 .5 0 1 KILOMETER

INDEX TO ADJOINING SHEETS

	37	38
	40	39
	23	24

CINCINNATI
Metropolitan Map Series
1640

(39 165) Warren Co., OH

MAP SHEET
40

MIDDLETOWN URBANIZED AREA

MICROFILMED FROM
BEST AVAILABLE COPY

UNITED STATES
DEPARTMENT OF COMMERCE

BUREAU OF THE CENSUS
Geography Division

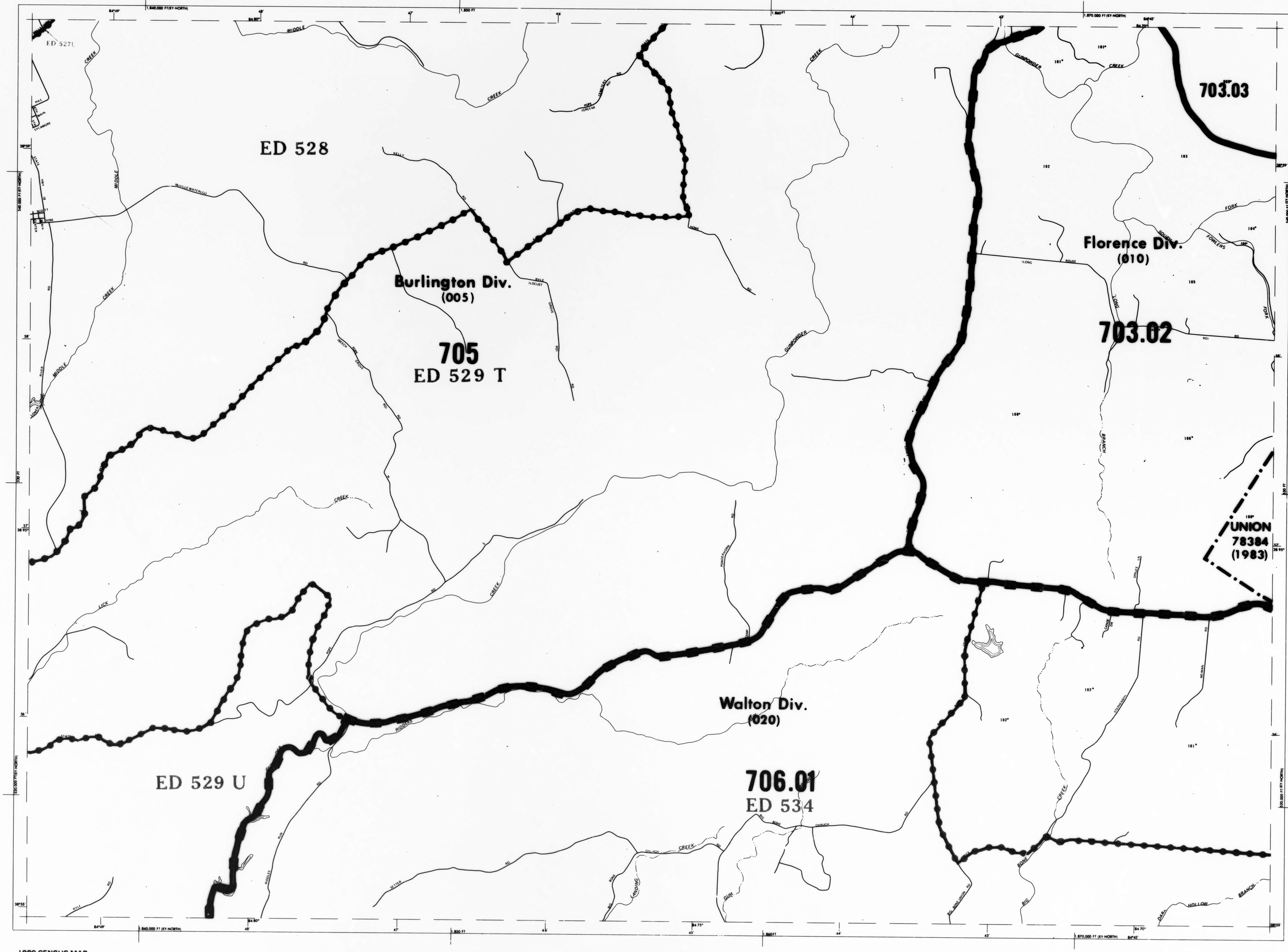

1980 CENSUS MAP
BASE MAP COMPILED 1978

REVISIONS							
DATE	TYPE	DATE	TYPE	DATE	TYPE	DATE	TYPE
1978	BAS						
[illegible]	1980 TRACTS						
1 1 80	BAS						

NOT REVIEWED:

NORTH

1 ½ 0 1 MILE
1000 0 1000 2000 3000 4000 5000 6000 7000 FEET
1 .5 0 1 KILOMETER

INDEX TO ADJOINING SHEETS

507	29	11	12	13
	30	31	19	18
508	NE		20	21
			33	34
	514		513	

CINCINNATI
Metropolitan Map Series
1640
(21 015) Boone Co., KY
MAP SHEET
509NE

MICROFILMED FROM
BEST AVAILABLE COPY